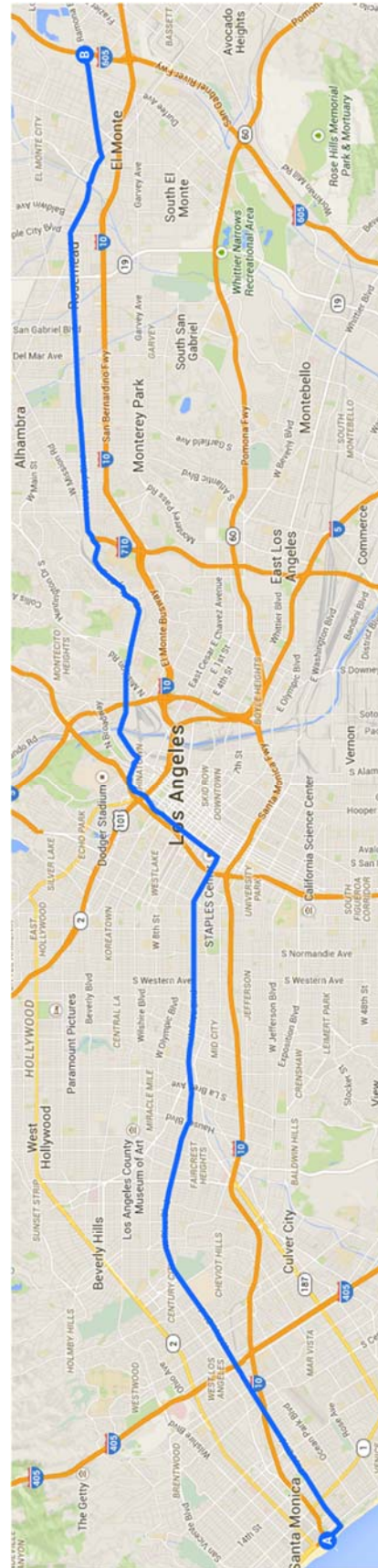
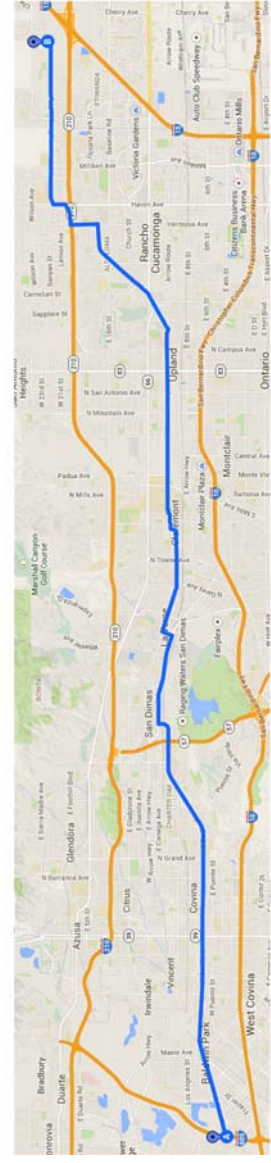


- Head northeast on Colorado Ave/Santa Monica Pier  
toward Ocean AveContinue to follow Colorado Ave
- 627 ft
- ➡ Turn right onto Ocean Ave
- 0.375 mi
- ↶ Turn left onto Pico Blvd
- 1.20 mi
- ↷ Slight left to stay on Pico Blvd
- 492 ft
- ↷ Slight right to stay on Pico Blvd
- 0.482 mi
- ↷ Slight right to stay on Pico Blvd
- 3.66 mi
- ↷ Slight right onto W Pico Blvd
- 4.61 mi
- ↷ Slight right to stay on W Pico Blvd
- 1,106 ft
- ↷ Slight right to stay on W Pico Blvd
- 3.64 mi
- ↶ Turn left onto S Figueroa St
- 1.35 mi
- ↷ Slight left to stay on S Figueroa St
- 0.296 mi
- ↷ Slight left toward N Figueroa St
- 981 ft
- ↷ Slight left onto N Figueroa St
- 0.262 mi
- ➡ Turn right onto Alpine St
- 0.549 mi
- ↷ Slight left to stay on Alpine St
- 410 ft
- ↶ Turn left onto N Main St
- 2.01 mi
- Continue onto E Valley Blvd
- 9.77 mi
- ↷ Slight right onto Valley Mall
- 0.610 mi
- ↶ Turn left onto Ramona BlvdDestination will be on the right
- 1.99 mi

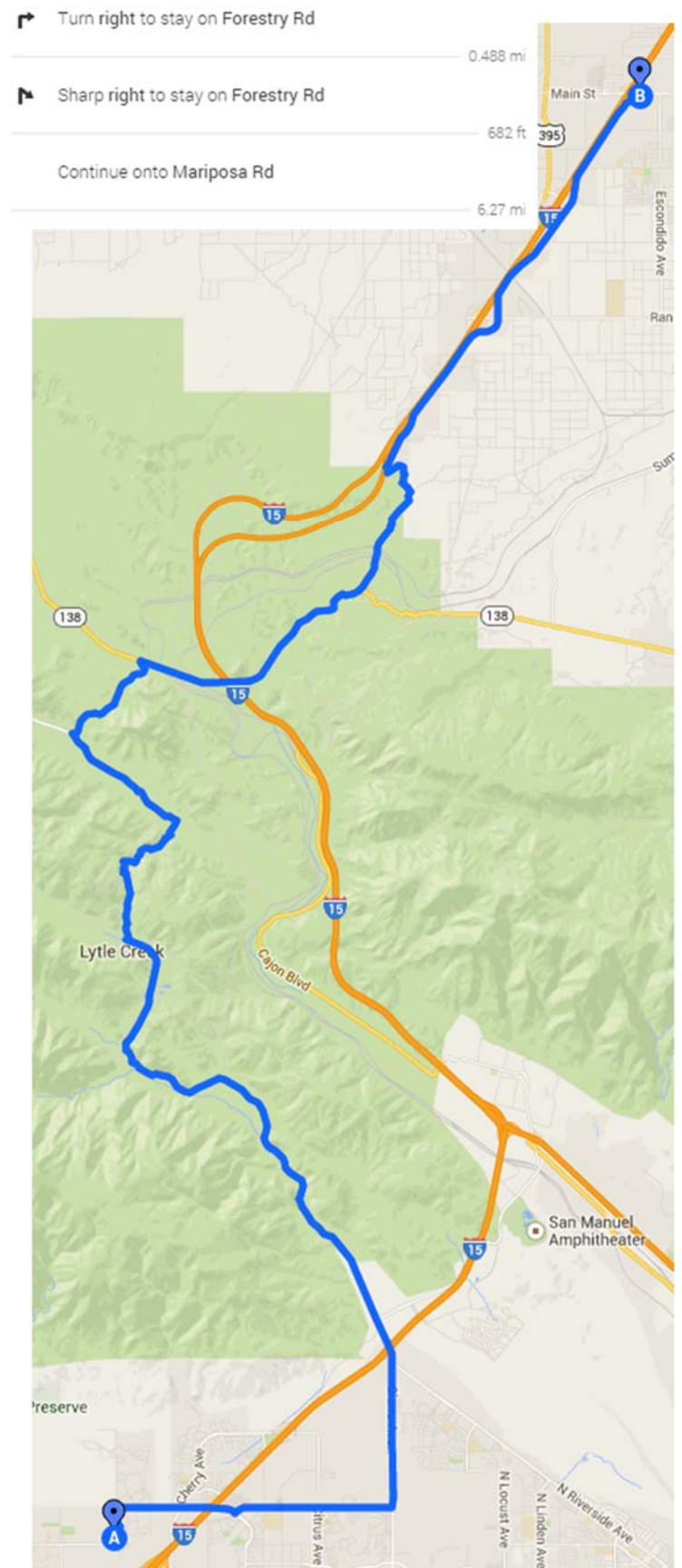


- 2.62 mi
- Continue onto W Badillo St
- 7.14 mi
- Continue onto W Covina Blvd
- 1.38 mi
- Continue onto S Cataract Ave
- 633 ft
- Turn right onto W Arrow Hwy
- 2.35 mi
- ⬅ Turn left onto D St
- 0.272 mi
- Turn right onto Bonita Ave
- 2.72 mi
- ⬅ Turn left onto N Berkeley Ave
- 768 ft
- Turn right onto Harrison Ave
- 0.386 mi
- ⬅ Turn left toward E 6th St
- 43 ft
- Turn right toward E 6th St
- 102 ft
- ⬅ Turn left toward E 6th St
- 16 ft
- Turn right toward E 6th St
- 551 ft
- ⬅ Turn left toward E 6th St
- 190 ft
- Turn right onto E 6th St
- 0.642 mi
- Continue onto W Arrow Route
- 1.25 mi
- Continue onto W Arrow Hwy
- 2.38 mi
- Turn right onto E Arrow Hwy
- 0.437 mi
- ⬅ Turn left onto Pacific Electric Bike Trail
- 1.32 mi
- Slight right to stay on Pacific Electric Bike Trail
- 2.09 mi
- ⬅ Turn left onto Hermosa Ave
- 0.720 mi

- Turn right onto Highland Ave
- 0.349 mi
- Continue onto Alta Loma Dr
- 1,040 ft
- ⬅ Turn left onto Haven Ave
- 0.333 mi
- Turn right onto Banyan St
- 4.21 mi
- ⬅ Turn left onto Peak Pl
- 171 ft
- Turn right onto Pelican Dr
- 171 ft
- Pelican Dr turns left and becomes Purisima Pl
- 266 ft



Head northeast on Darkwood Way toward Kittyhawk Way	
	262 ft
Turn left onto Kittyhawk Way	
	663 ft
Continue onto Parkview Way	
	354 ft
Turn left onto Wardman Bullock Rd	
	0.258 mi
Turn right onto Wilson Ave	
	0.864 mi
Continue onto Beech Ave	
	0.763 mi
Turn left onto Summit Ave	
	1.34 mi
Slight left to stay on Summit Ave	
	0.813 mi
Turn left onto Sierra Ave	
	2.48 mi
Slight right onto Lytle Creek Rd	
	7.70 mi
Turn right onto Sheep Canyon Rd	
	0.941 mi
Turn left to stay on Sheep Canyon Rd	
	1.224 ft
Sheep Canyon Rd turns right and becomes Sheep Creek Truck Trail	
	1.06 mi
Turn left onto Swarthout Canyon Rd	
	1.92 mi
Sharp right onto Lone Pine Canyon Rd	
	1.59 mi
Turn right onto CA-138 E	
	3.56 mi
Slight left onto 3N45	
	0.819 mi
Continue onto Forest Rte 3N45	
	0.765 mi
Turn left onto Forestry Rd	
	981 ft



Head north on Mariposa Rd toward Main St

6.82 mi

➔ Turn right onto 7th St (signs for Historic U.S. 66/Interstate 15 Business Loop/Seventh Street)

2.55 mi

➔ Turn right onto D St

0.261 mi

↶ Slight left to stay on D St

0.300 mi

↶ Turn left onto Stoddard Wells Rd

1.33 mi

Continue onto Outer Hwy 15 S

663 ft

Continue onto I-15 Frontage Rd

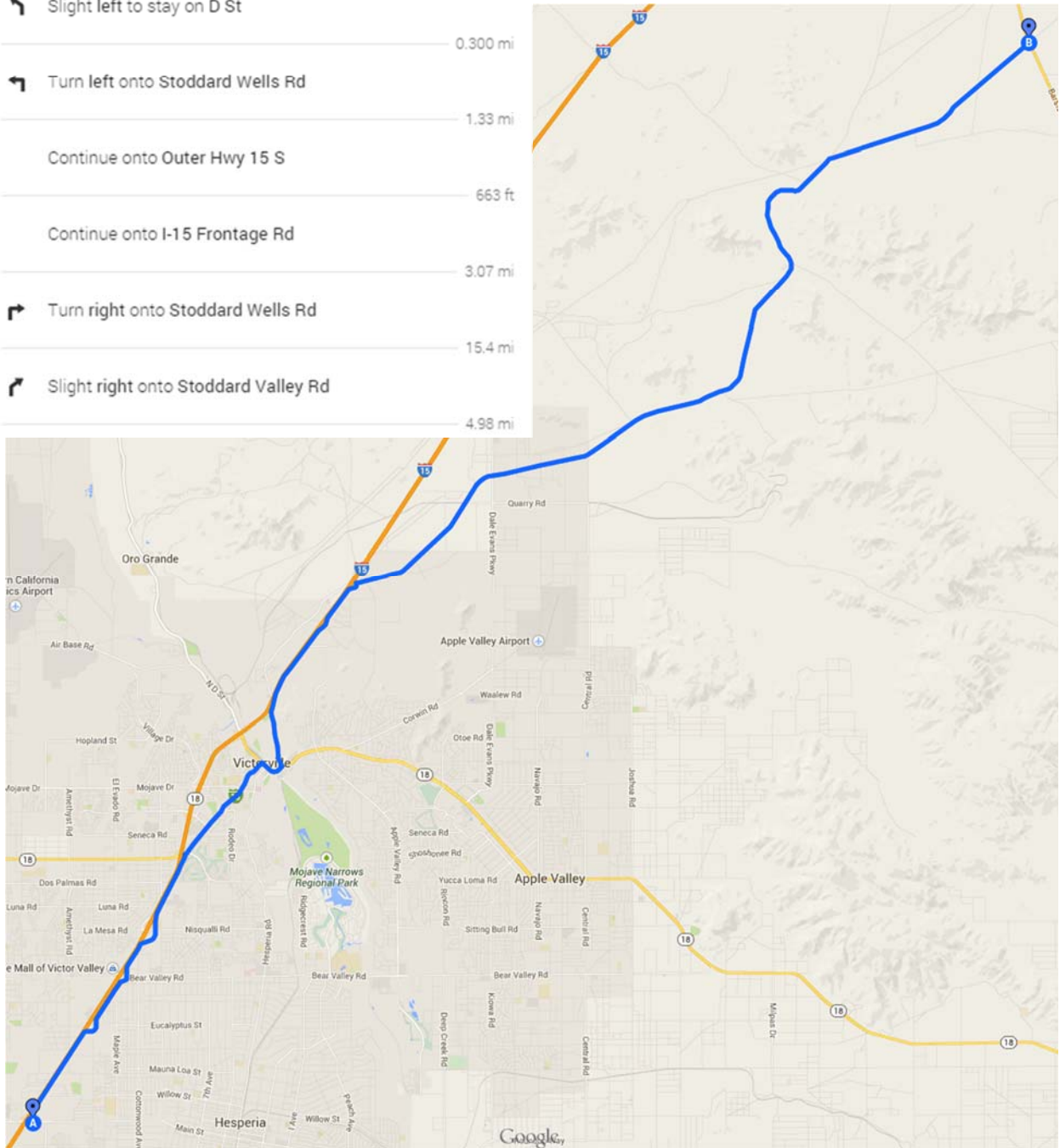
3.07 mi

➔ Turn right onto Stoddard Wells Rd

15.4 mi

➔ Slight right onto Stoddard Valley Rd

4.98 mi



- Head northeast on Powerline Rd

---

- 8.24 mi
- ↙ Turn left toward Ord Mountain Rd

---

- 1.06 mi
- Continue onto Ord Mountain Rd

---

- 1.71 mi
- ↘ Turn right onto Pendleton Rd

---

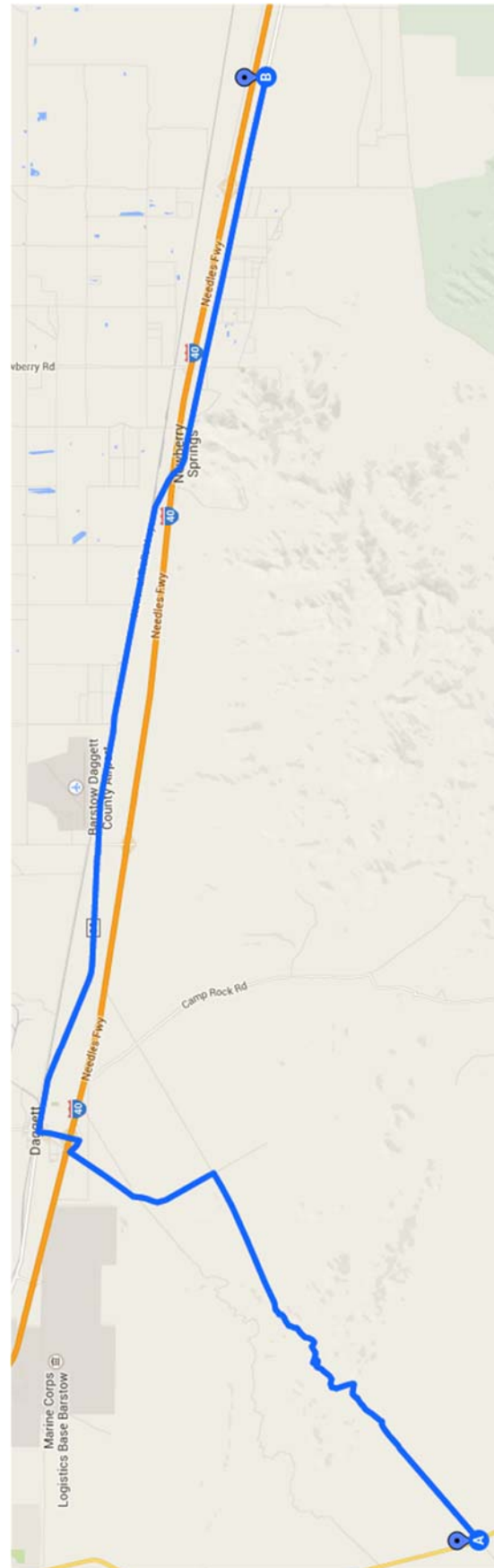
- 0.254 mi
- ↙ Turn left onto A St

---

- 0.710 mi
- ↘ Turn right onto National Trails Hwy

---

- 18.2 mi



Head east on National Trails Hwy toward  
Stonehenge Rd

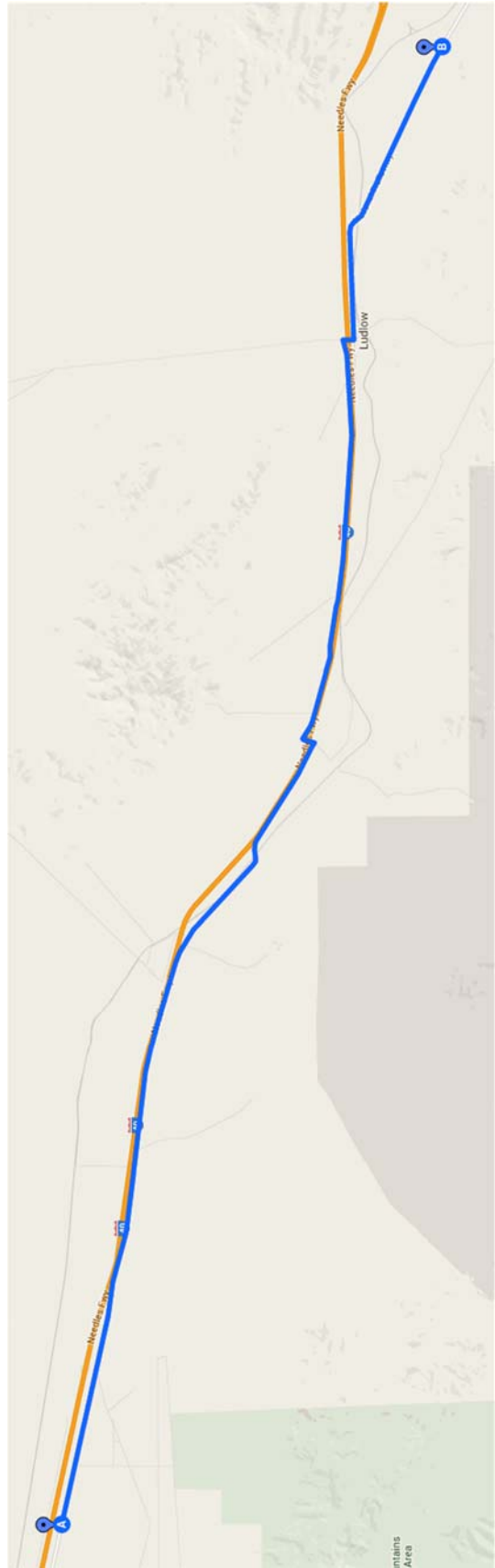
25.0 mi

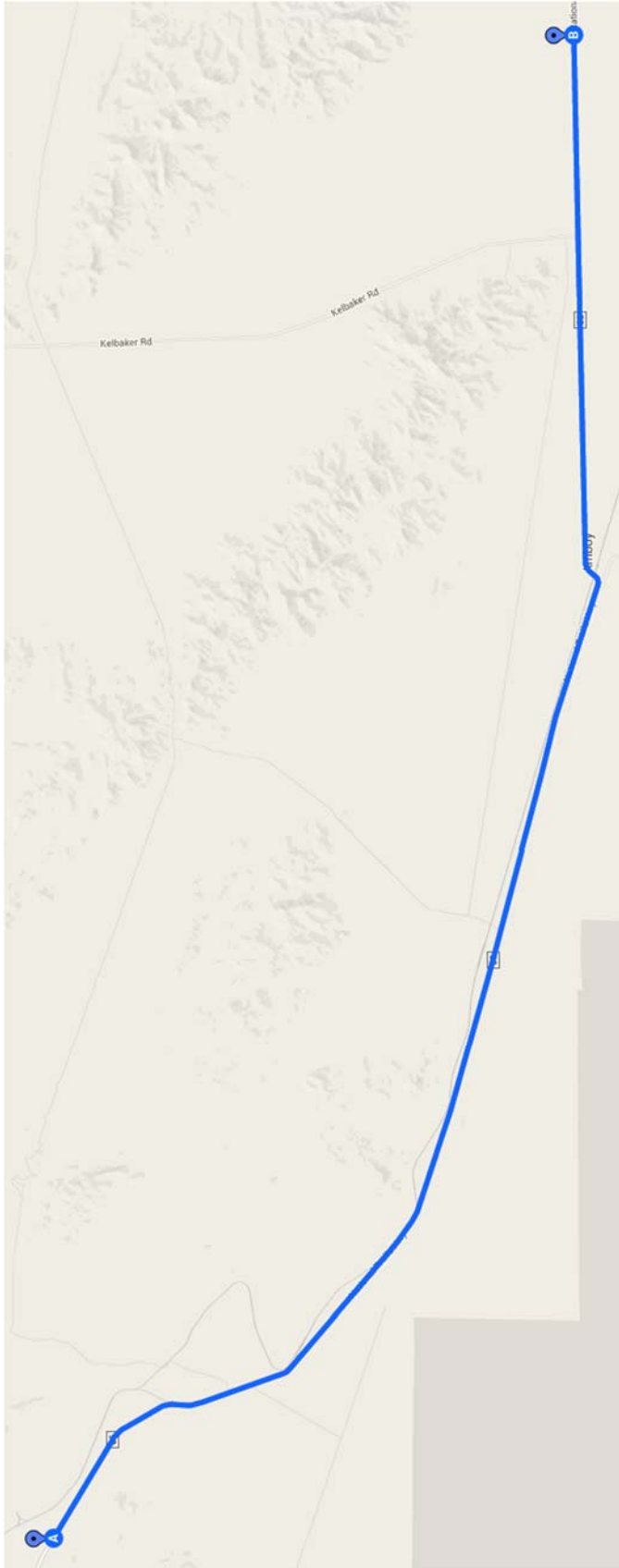
➤ Turn right onto Crucero Rd

1.125 ft

⬅ Turn left onto National Trails Hwy

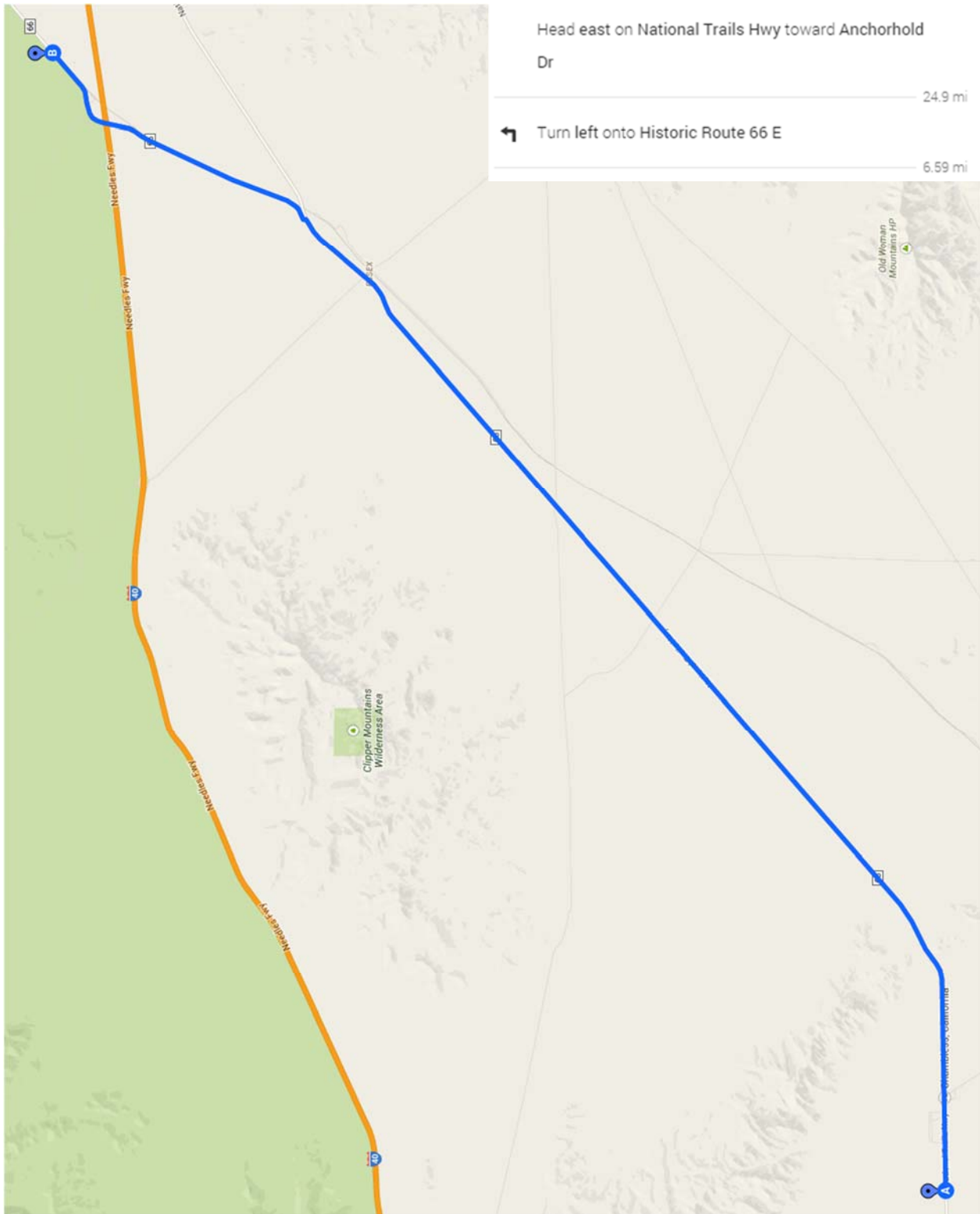
6.27 mi





Head southeast on National Trails Hwy

31.4 mi





Head northeast on Historic Route 66 E

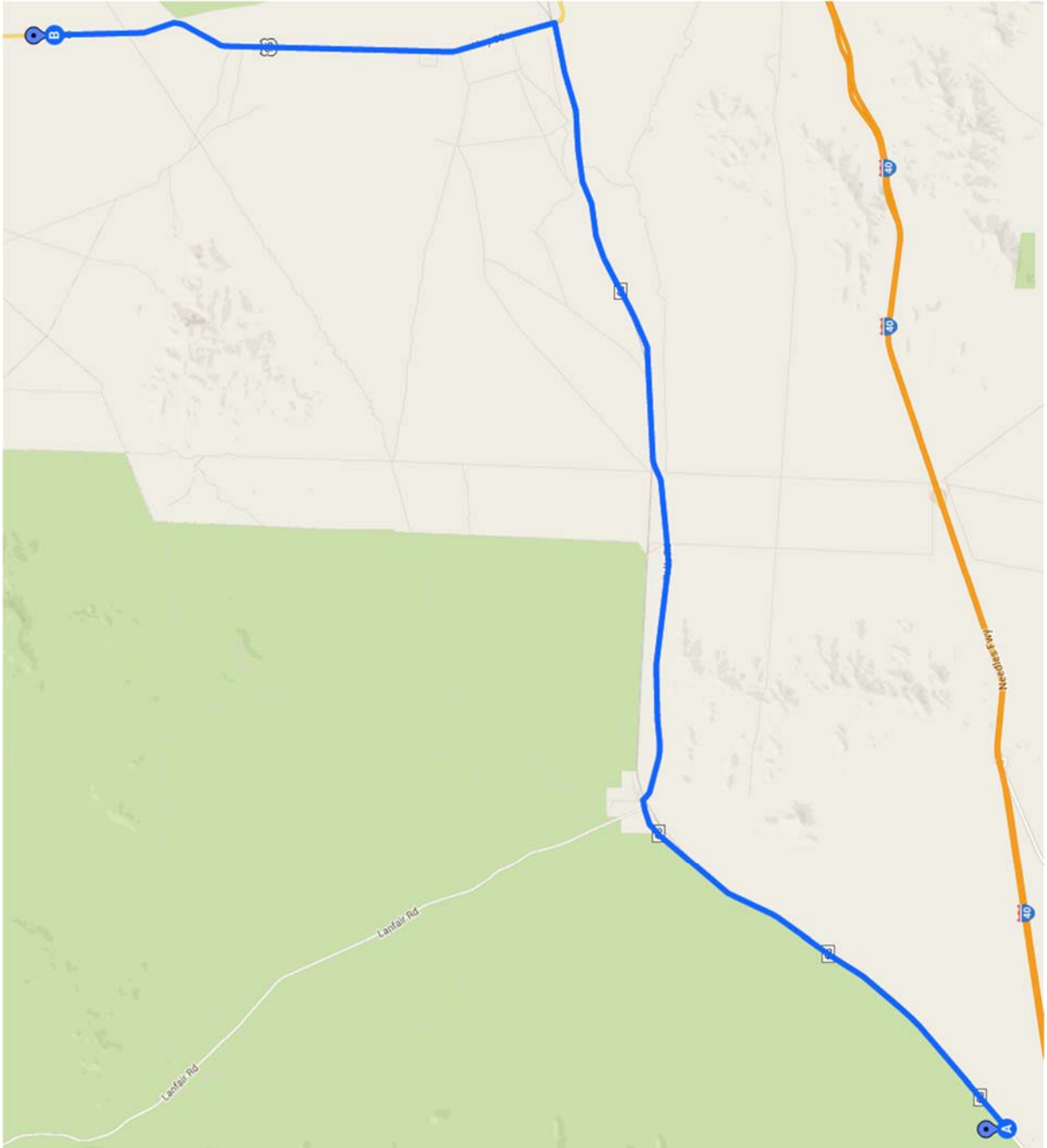
10.1 mi

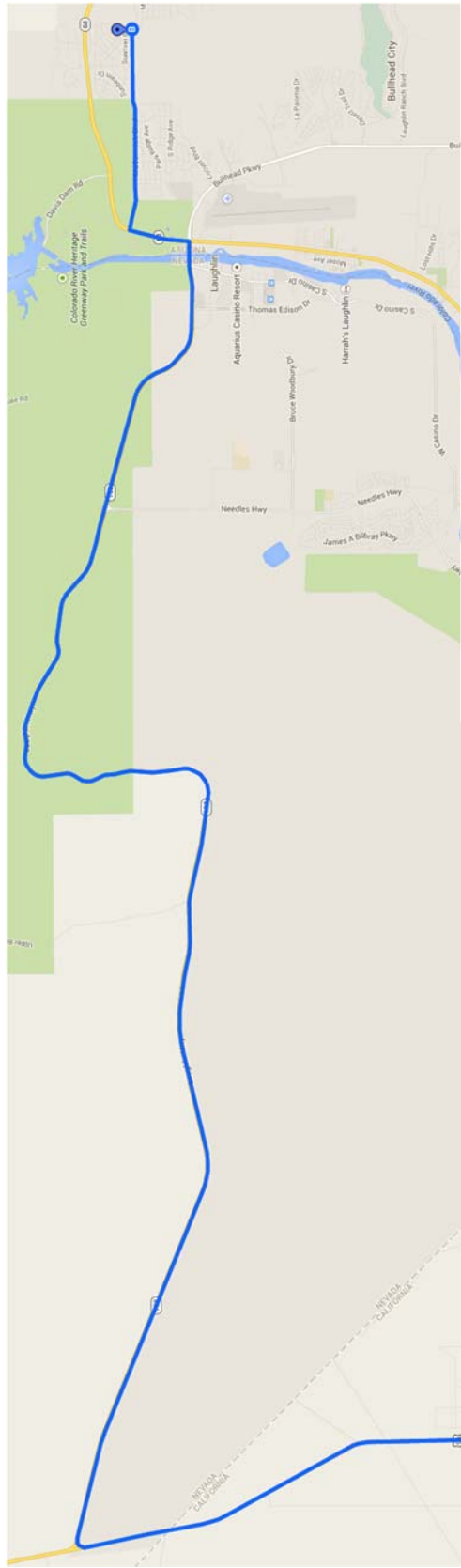
Continue onto Goffs Rd

12.5 mi

Turn left onto US-95 N

8.91 mi





- Head north on US-95 N/Rte 95 N/State Rte 95 N  
toward Old Government Rd/Entering Nevada 8.77 mi

---

- Slight right toward NV-163 E 791 ft

---

- Continue onto NV-163 E 89 ft

---

- Slight right to stay on NV-163 E/Entering Arizona 19.1 mi

---

- Continue onto AZ-95 S 249 ft

---

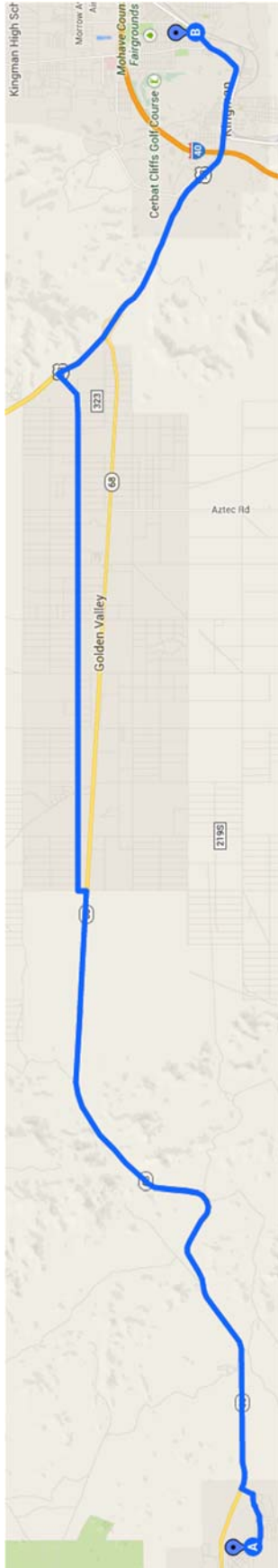
- Slight left to stay on AZ-95 S 614 ft

---

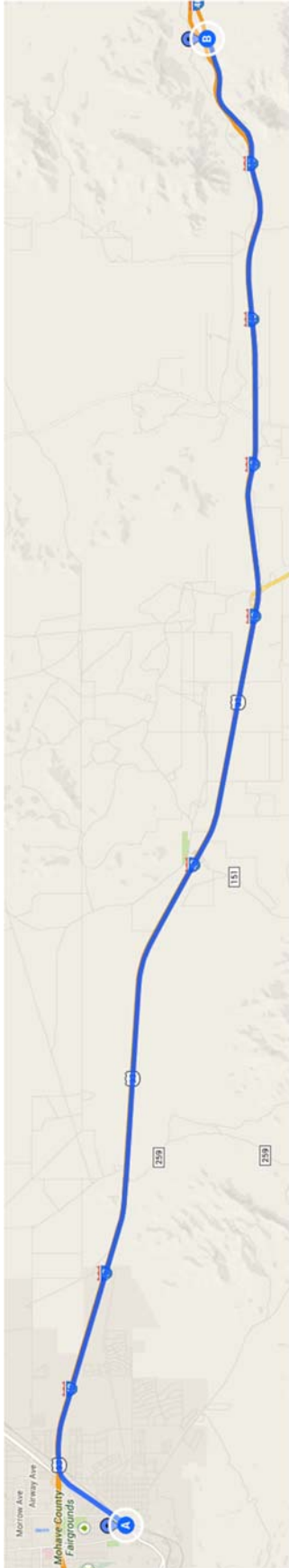
- Turn left onto AZ-68 E 0.756 mi

---

- Turn right onto McCormick Blvd 2.50 mi



- Head south on Mercer Rd toward Los Flores St  
1.10 mi
- ↶ Turn left onto La Puerta Rd  
0.251 mi
- ↷ Turn right onto AZ-68 W  
12.7 mi
- ↶ Turn left onto Egar Rd  
863 ft
- ↷ Turn right onto Chino Dr  
9.09 mi
- ↷ Slight left onto Cross Ranch Rd  
0.521 mi
- ↷ Turn right onto US-93 S  
5.21 mi
- Continue onto W Beale St  
1.56 mi
- Continue onto E Andy Devine Ave  
0.975 mi

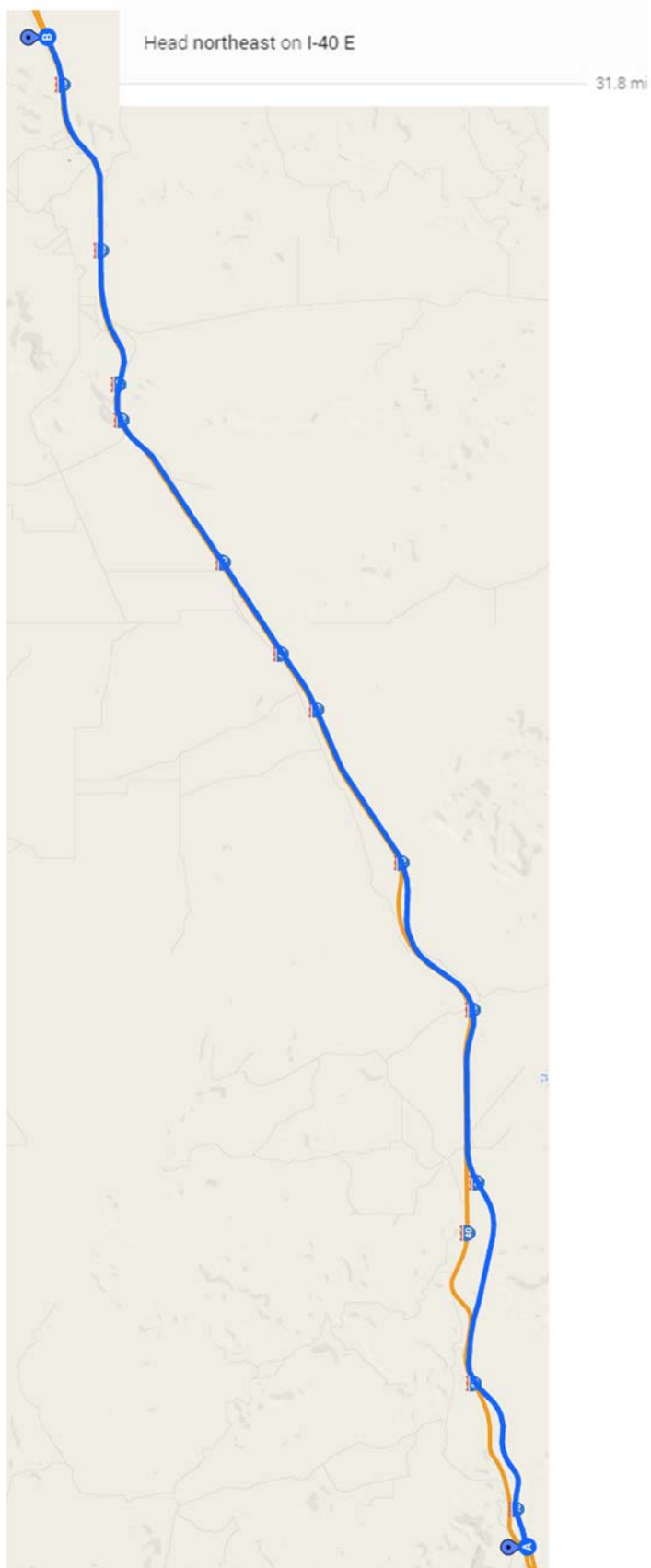


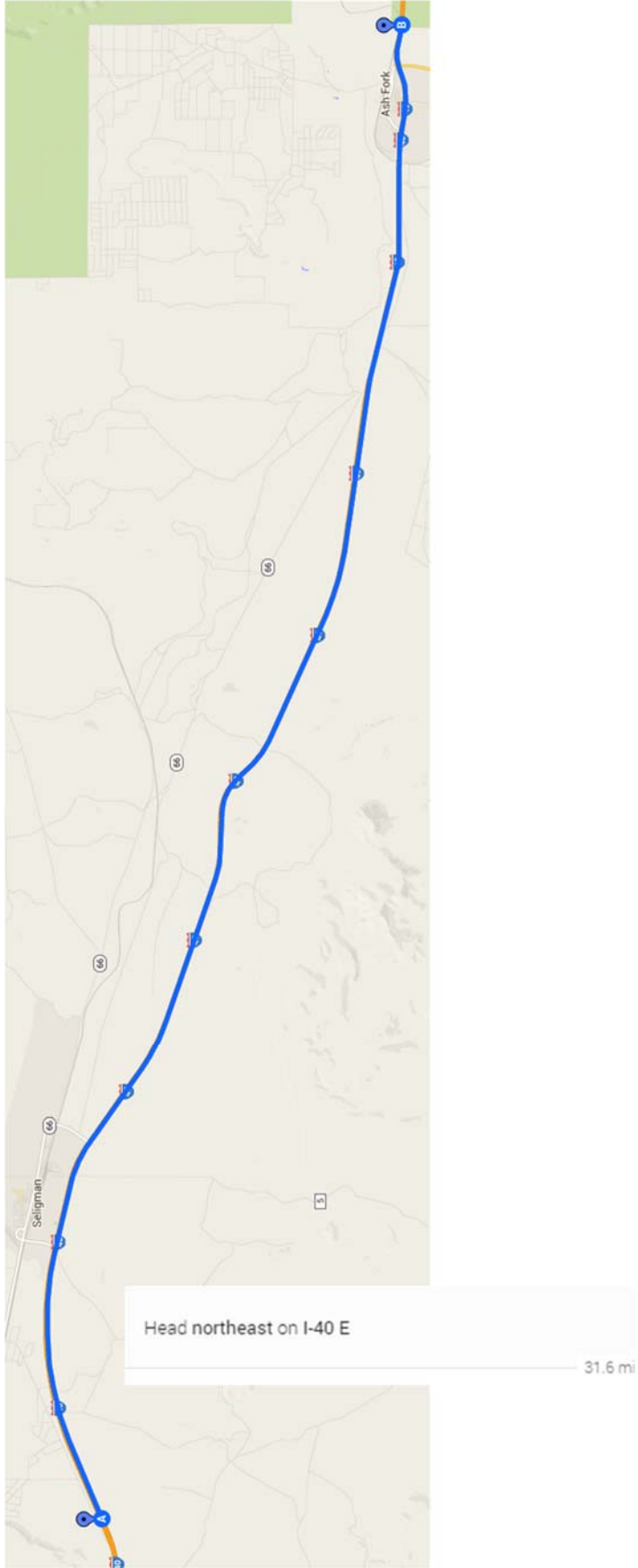
Head northeast on E Andy Devine Ave toward  
Fairgrounds Blvd

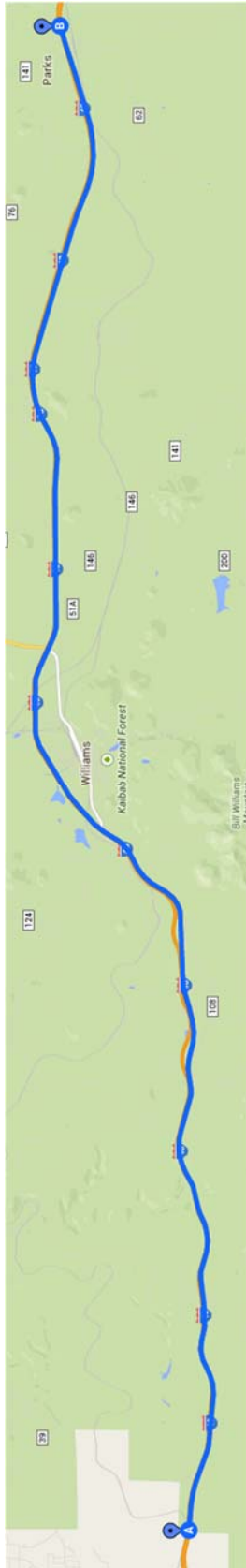
1.48 mi

Slight right to merge onto I-40 E/US-93 S toward  
Flagstaff/Phoenix  
Continue to follow I-40  
E Destination will be on the left

30.0 mi

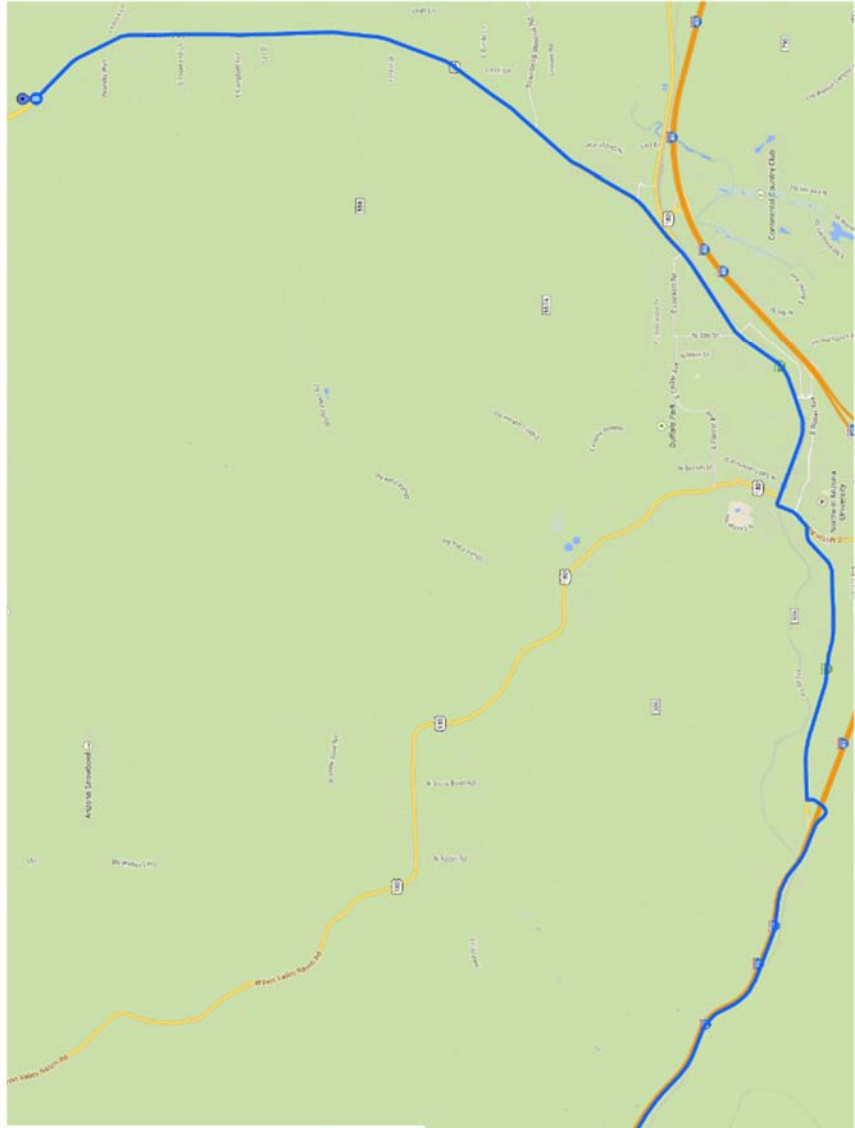






Head east on I-40 E

31.6 mi

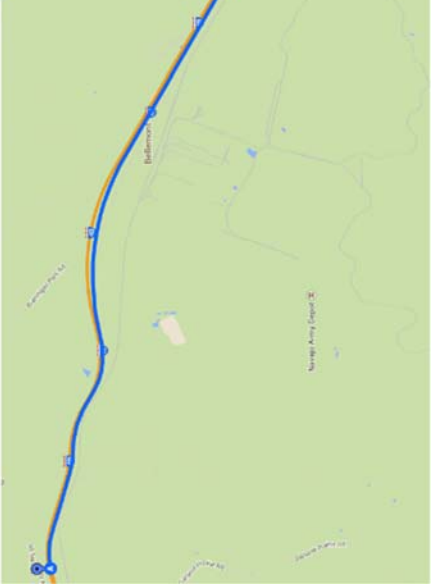


- 12.8 mi
 Head east on I-40 E
- 0.617 mi

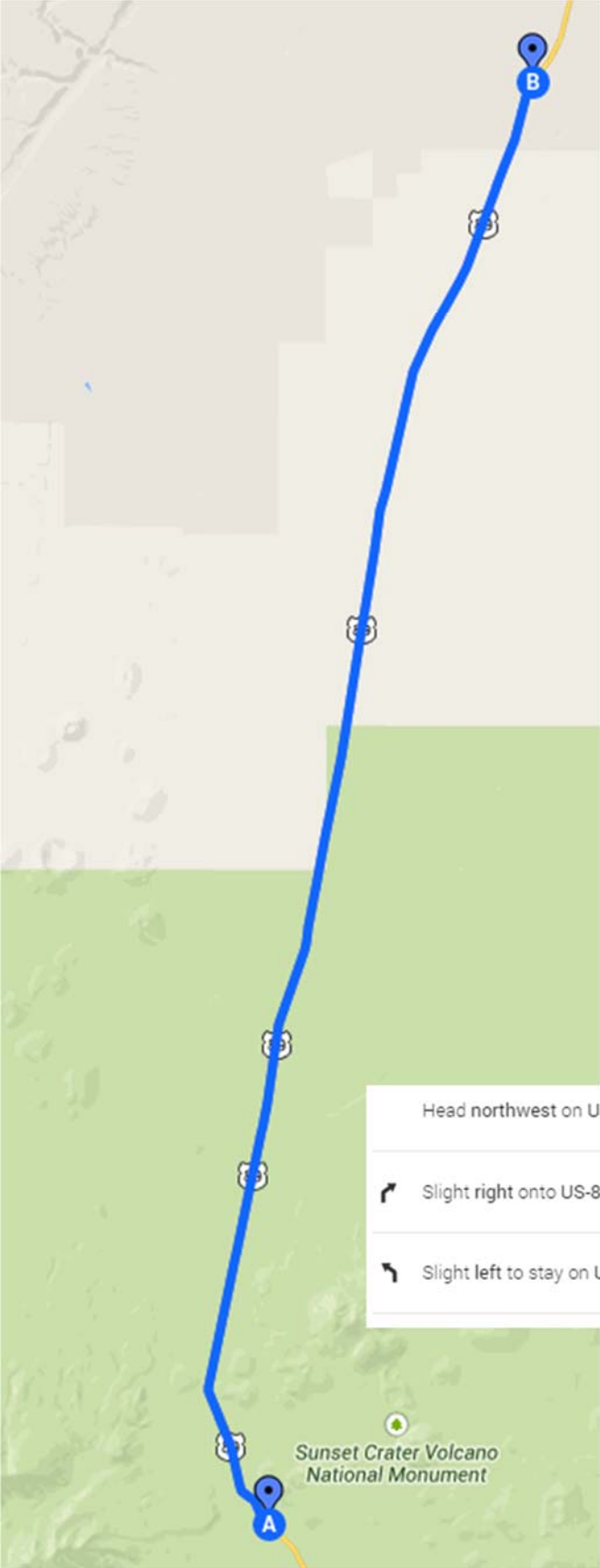

 Take exit 191 for Interstate 40 Business toward Flagstaff
- 3.81 mi


 Turn right onto Historic Rte 66/I-40BUS E
- 4.70 mi

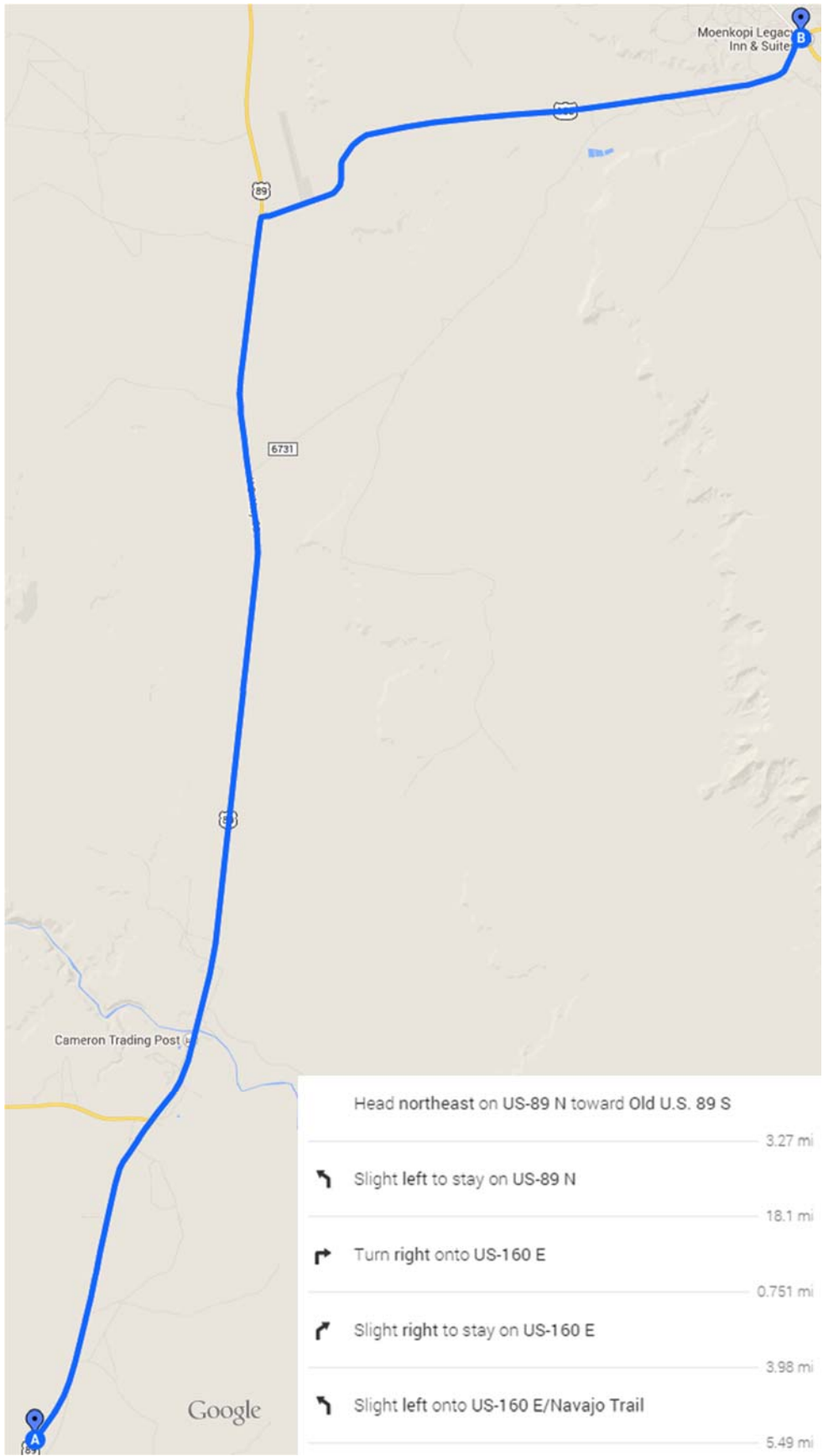

 Turn left onto Historic Rte 66/Milton RdContinue to follow Historic Rte 66
- 9.62 mi
 Continue onto US-180 E/US-89 NContinue to follow US-89 N

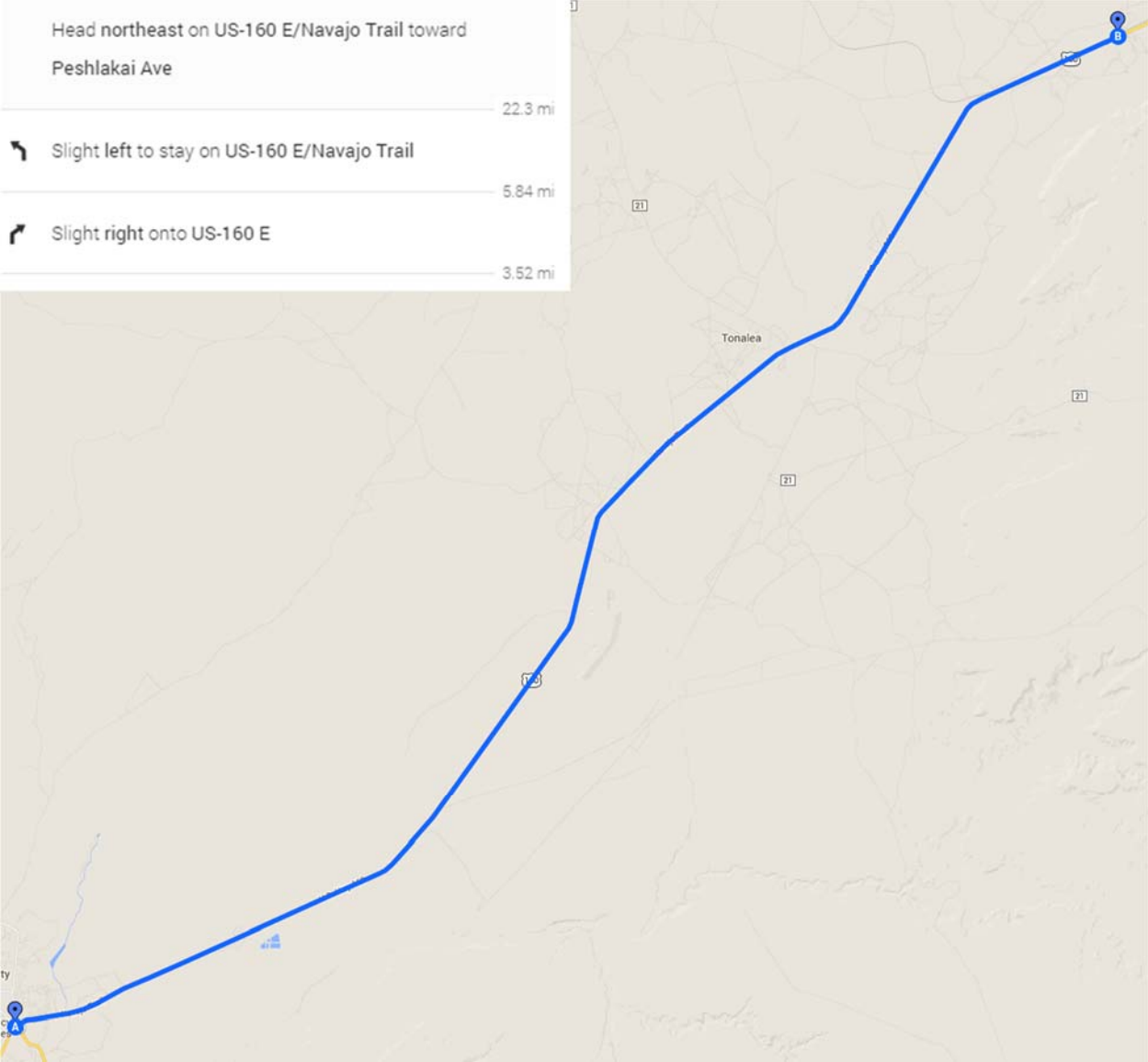


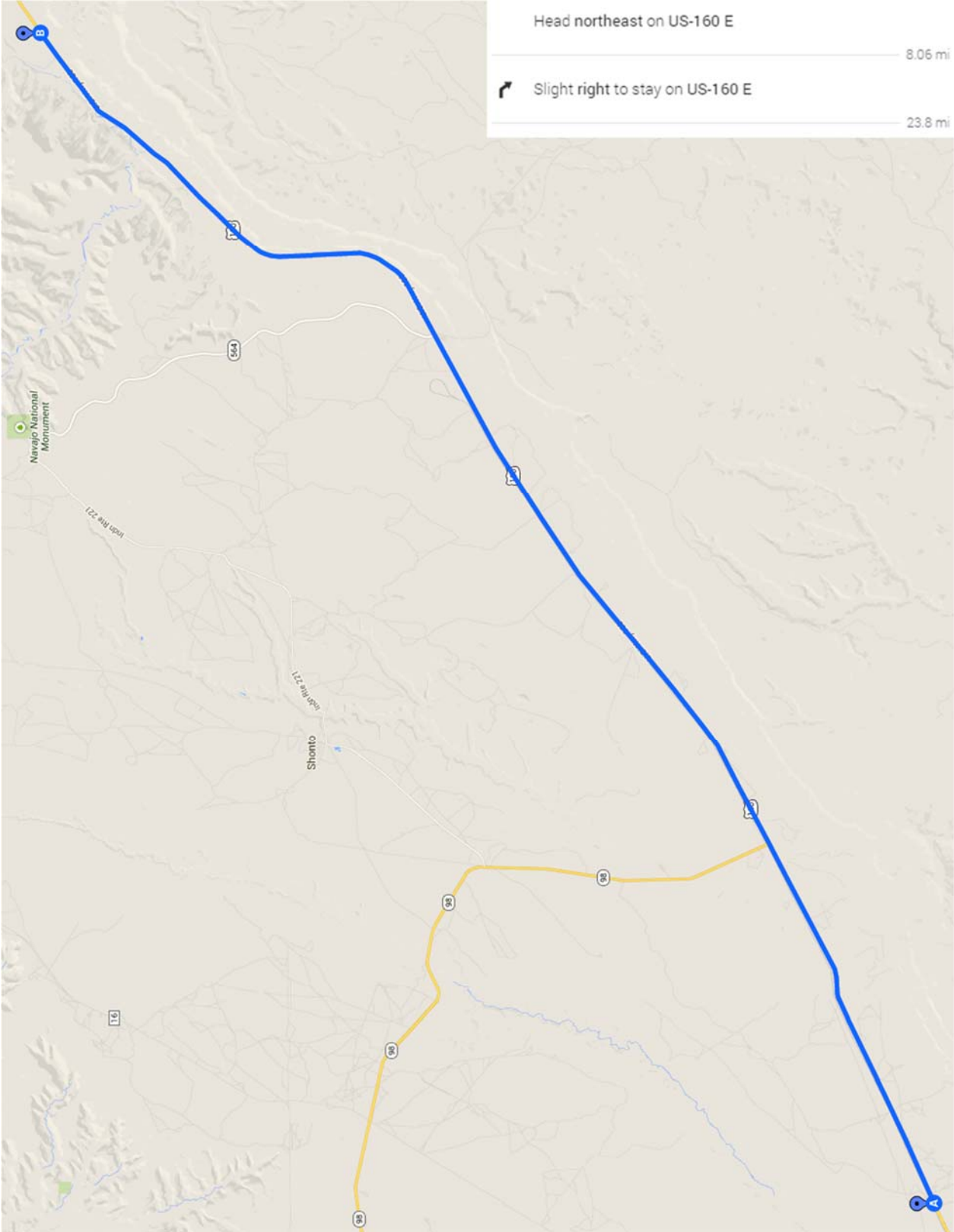


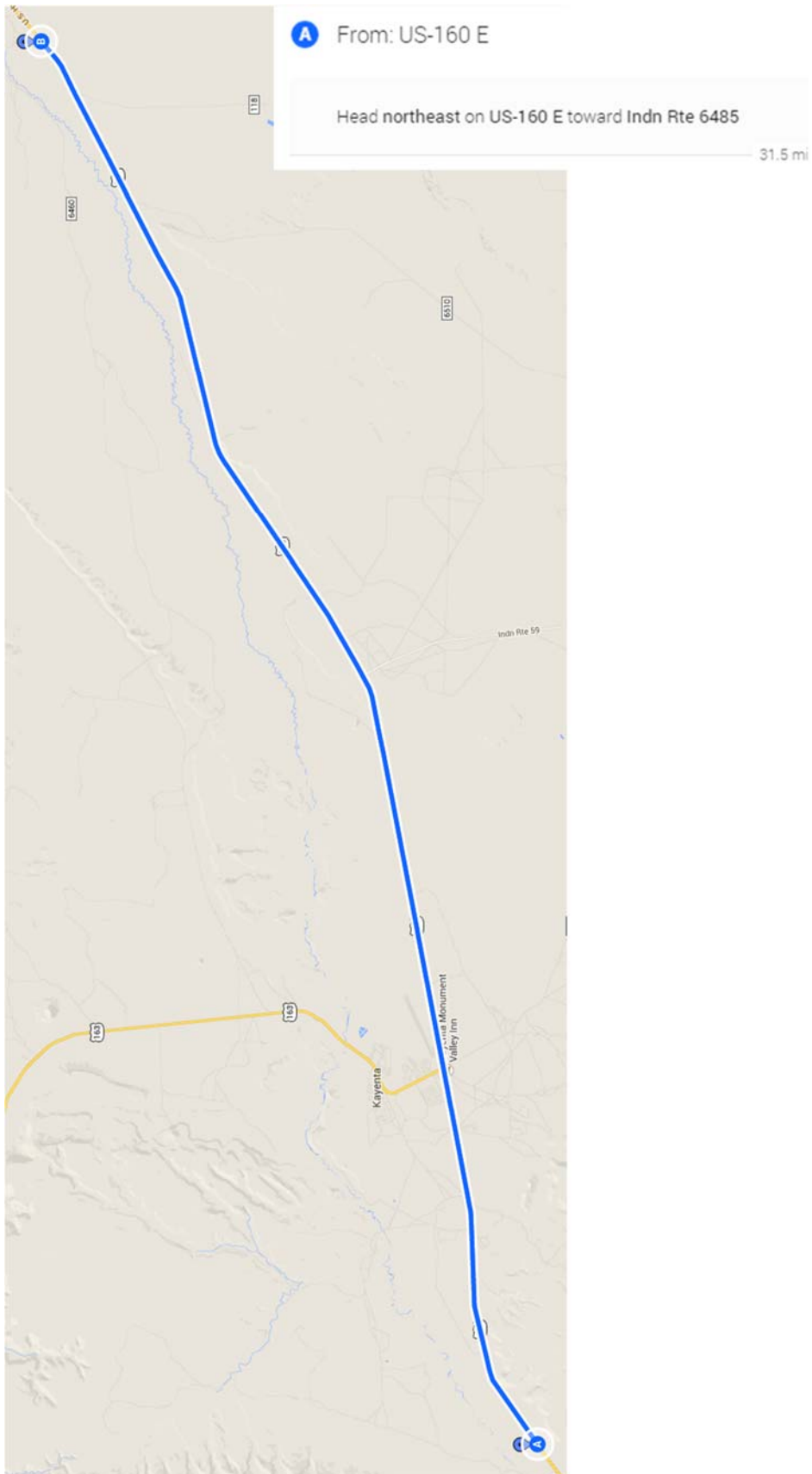


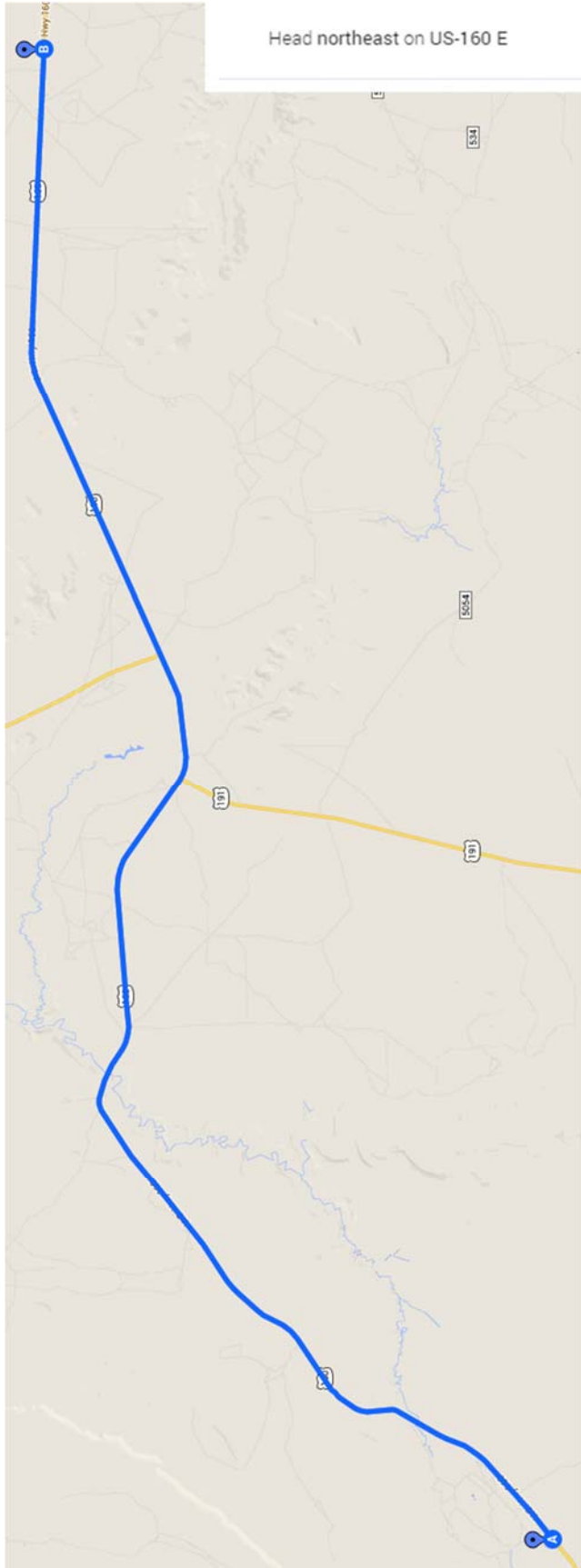
- Head northwest on US-89 S toward E Lenox Rd  
16.8 mi
- Slight right onto US-89 N  
12.8 mi
- Slight left to stay on US-89 N  
1.95 mi





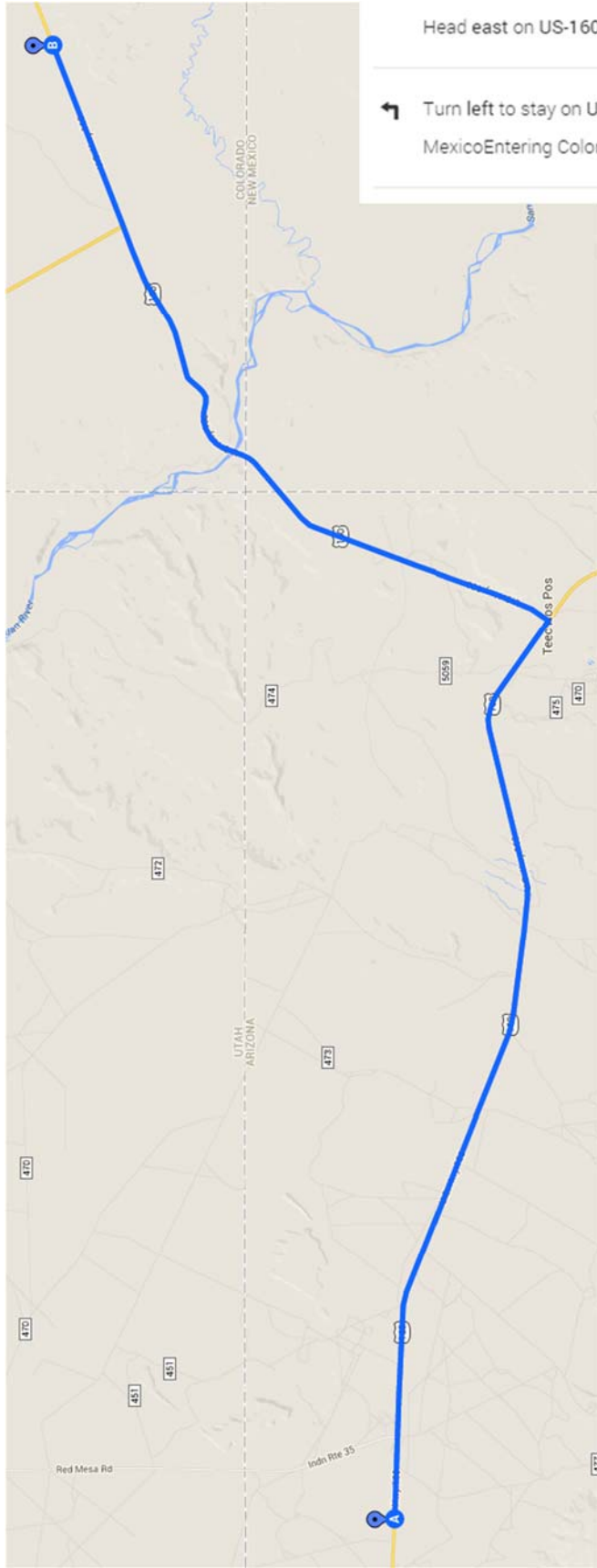






Head northeast on US-160 E

31.6 mi



Head east on US-160 E toward Indn Rte 35

16.8 mi

Turn left to stay on US-160 E  
Passing through New Mexico  
Entering Colorado

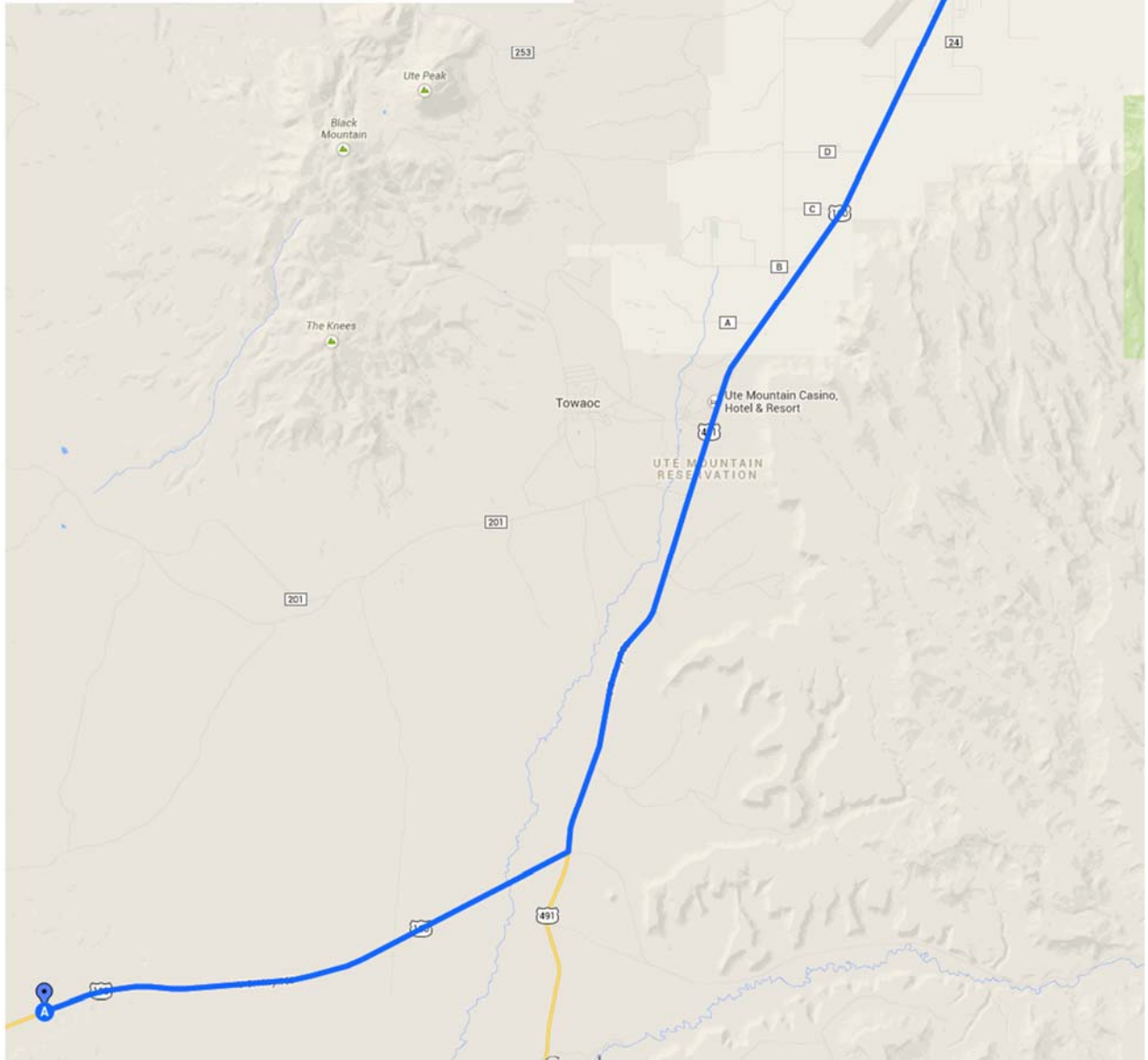
14.7 mi

Head east on US-160 E toward Indn Rte 238

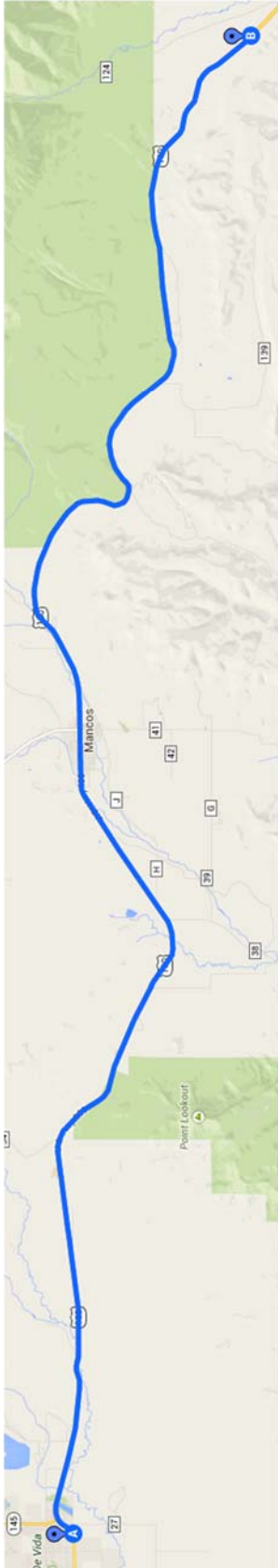
9.84 mi

Turn left onto US-160 E/US-491 NContinue to follow US-160 E

21.7 mi

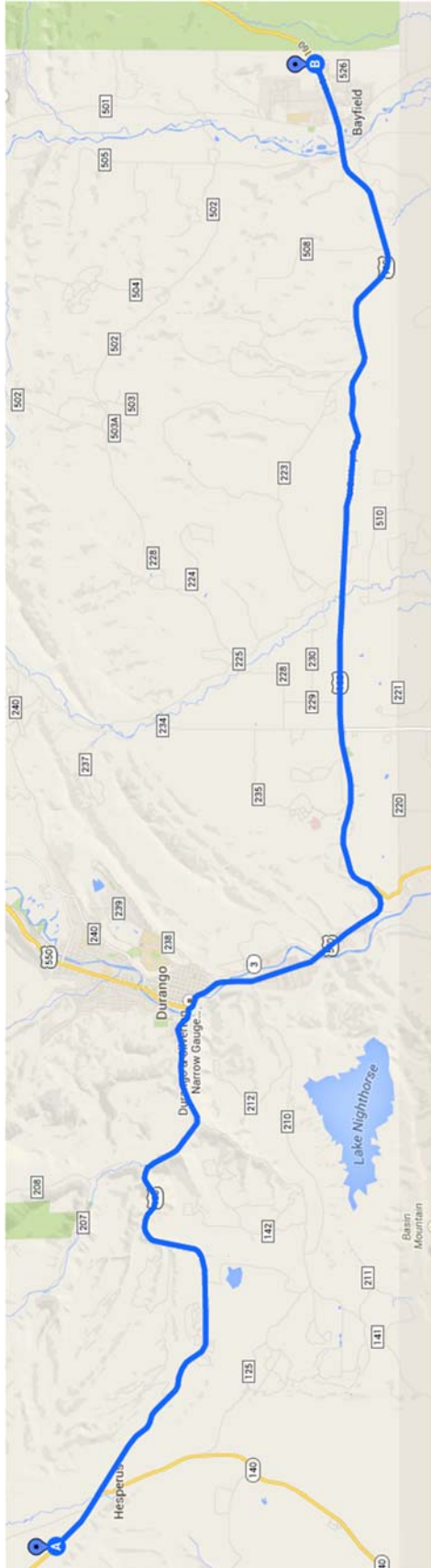






Head northeast on US-160 E/E Main St toward  
Trinity AveContinue to follow US-160 E

31.5 mi

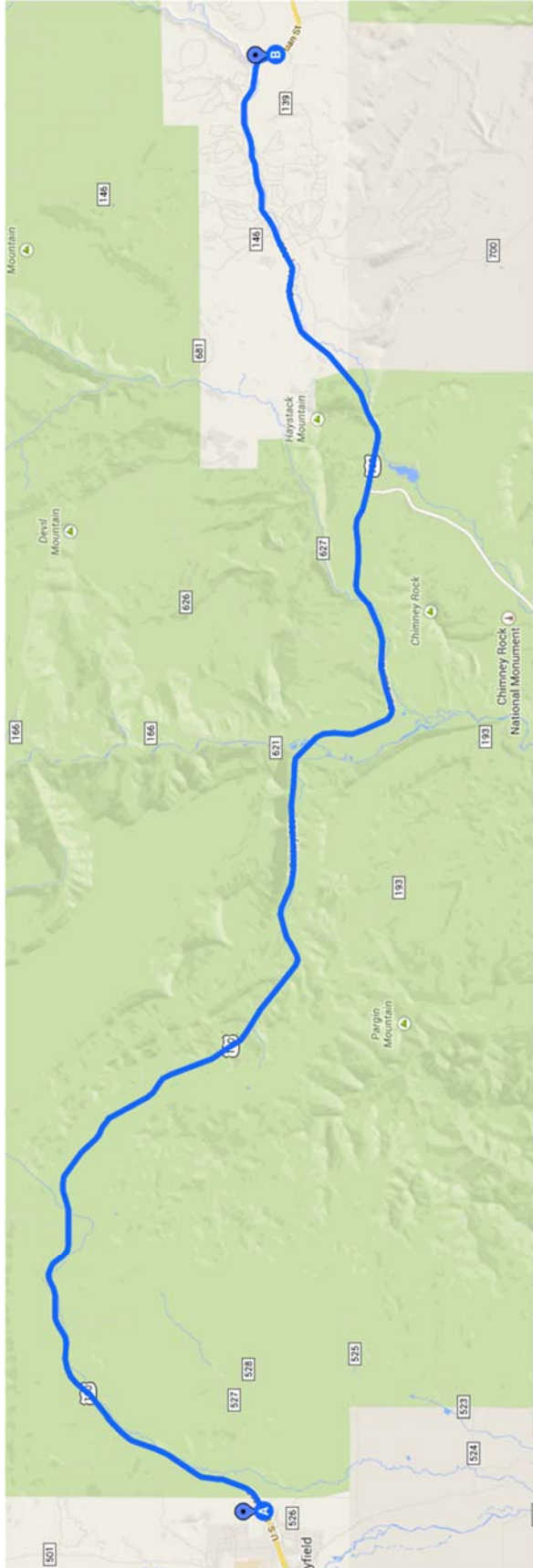


Head southeast on US-160 E

11.7 mi

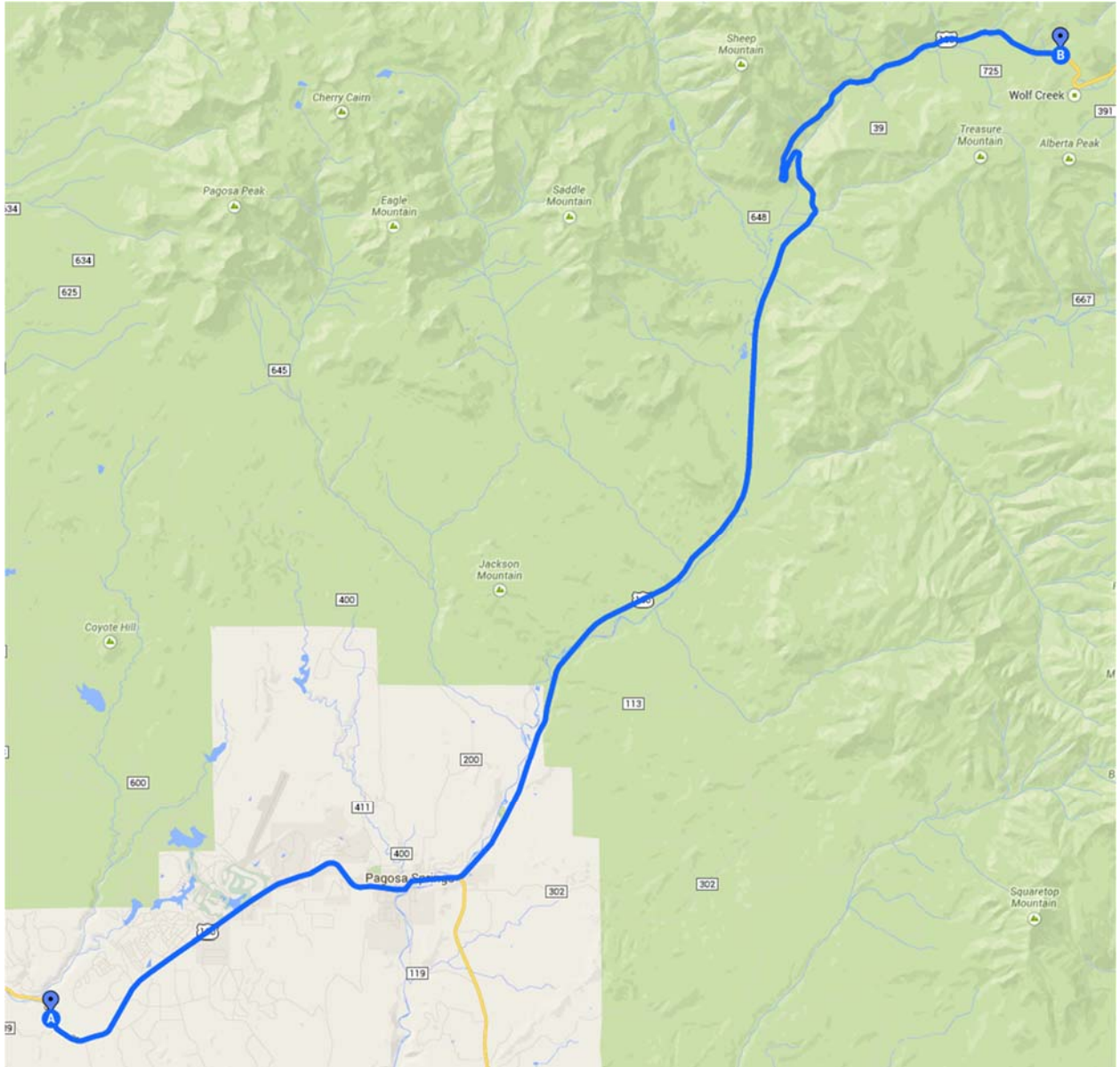
➤ Slight right onto US-160 E/Camino Del RioContinue to follow US-160 E

19.8 mi



Head northeast on US-160 E toward Co Rd 526

31.6 mi



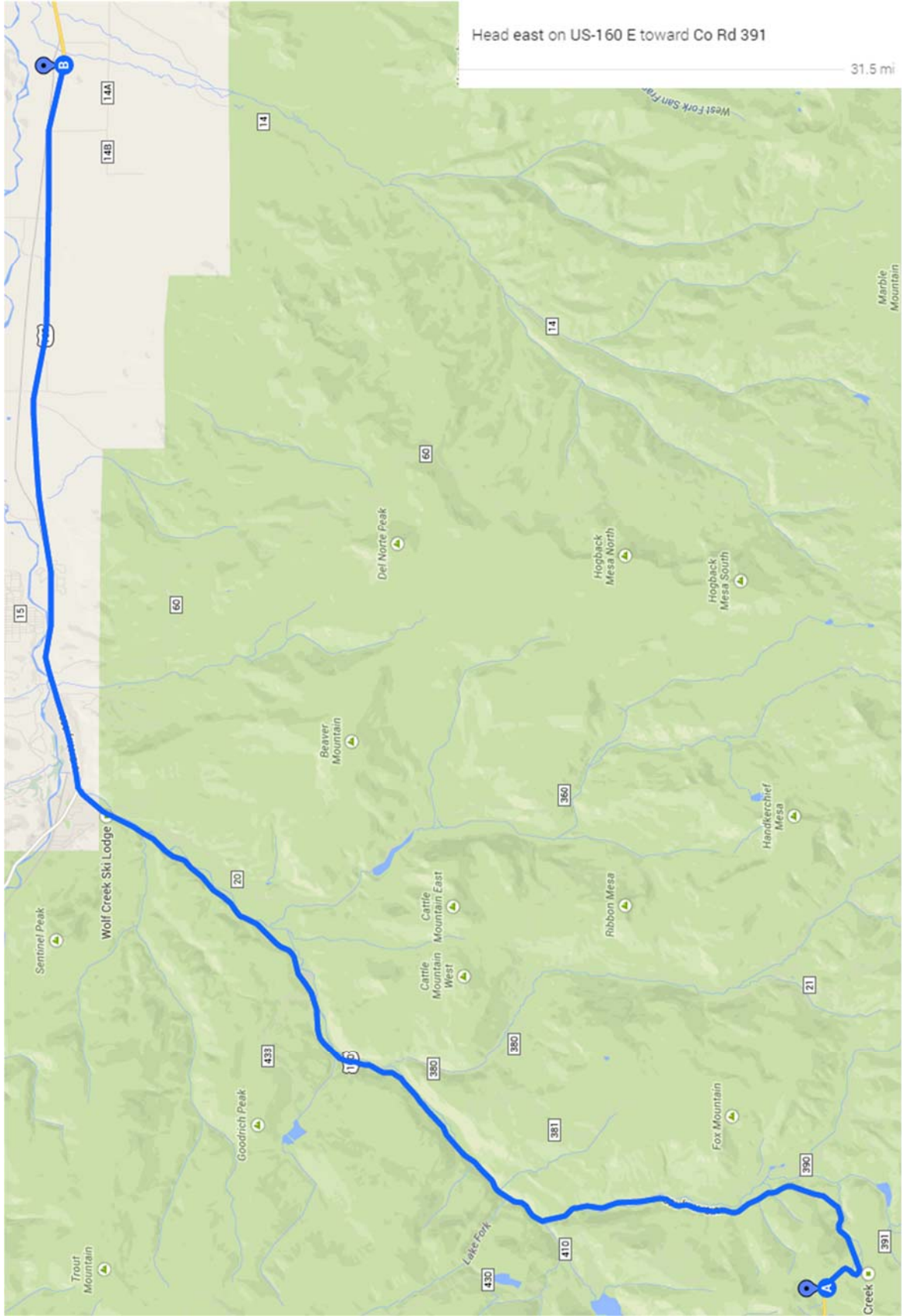
Head south on US-160 E toward Boyles School Rd

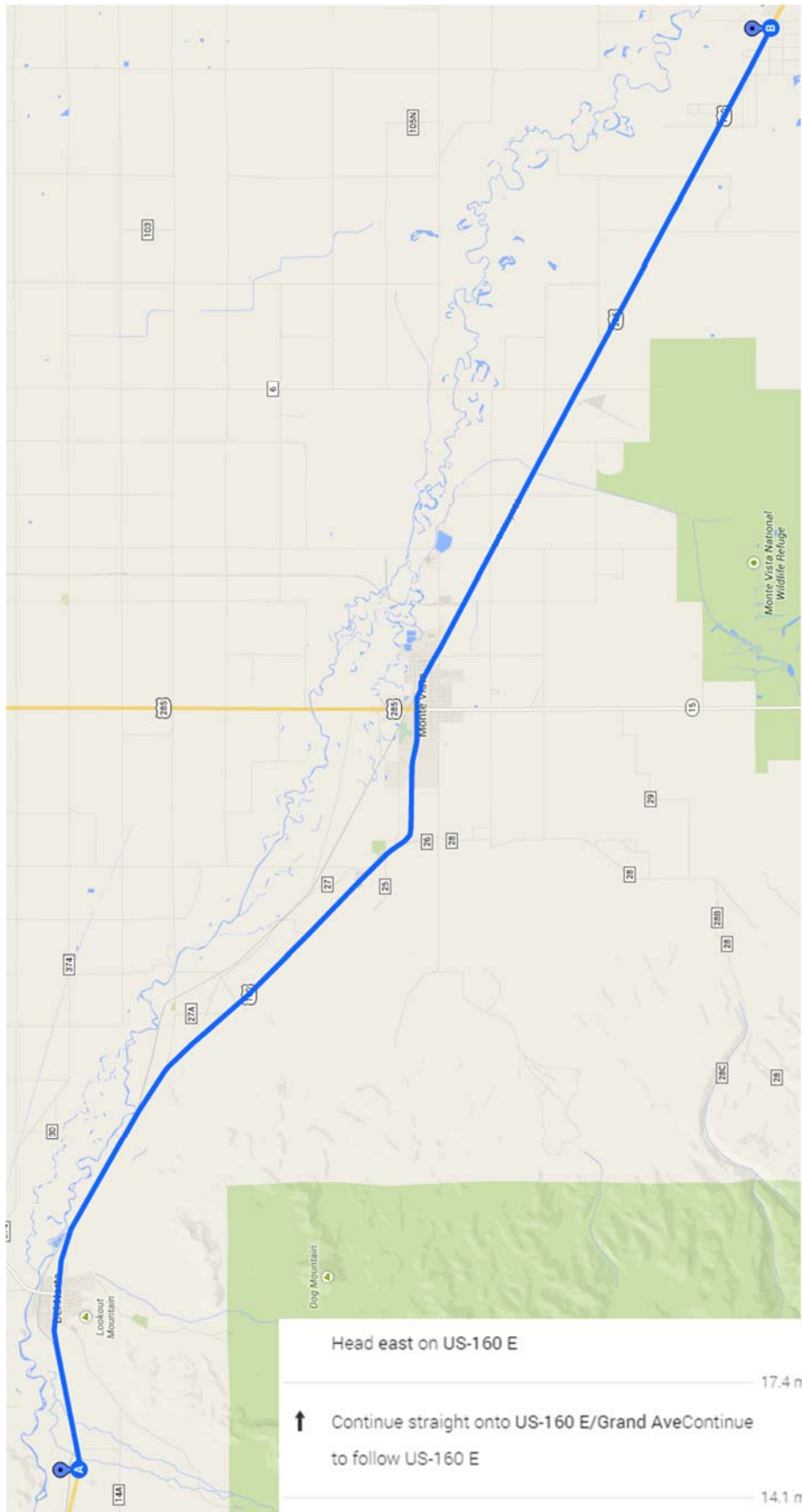
8.84 mi

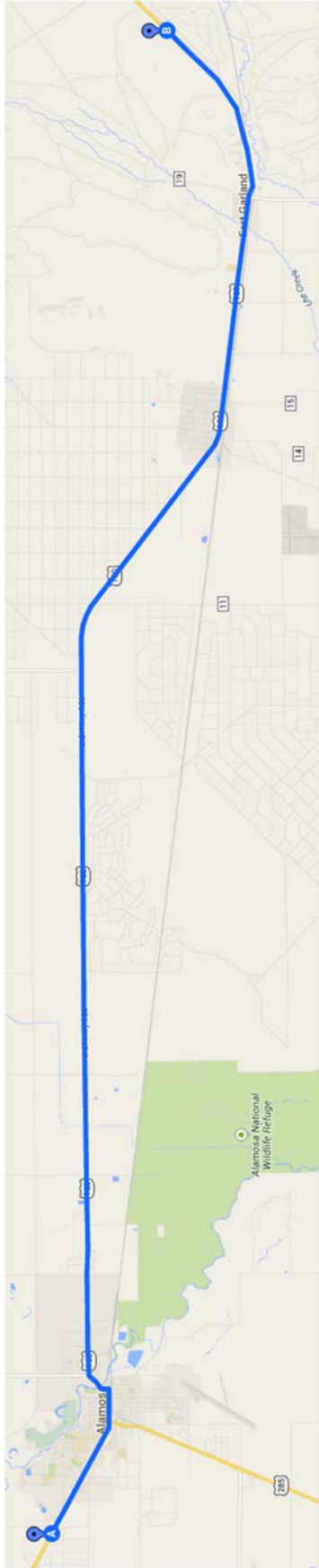


Slight left to stay on US-160 E

22.6 mi





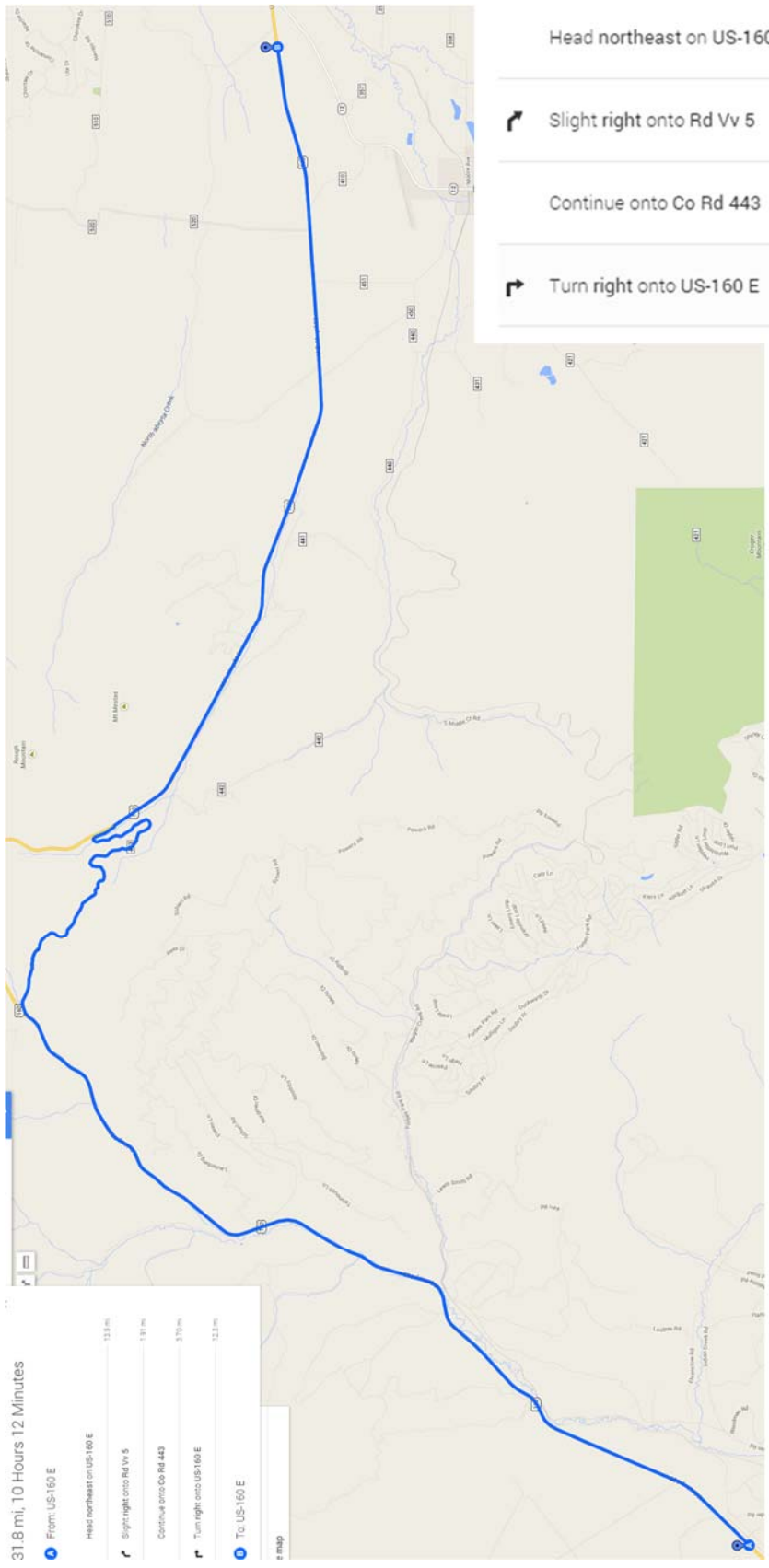


Head southeast on US-160 E toward Rd S 107

3.14 mi

Slight left onto US-160 E/Denver Ave  
Continue to follow US-160 E

28.7 mi

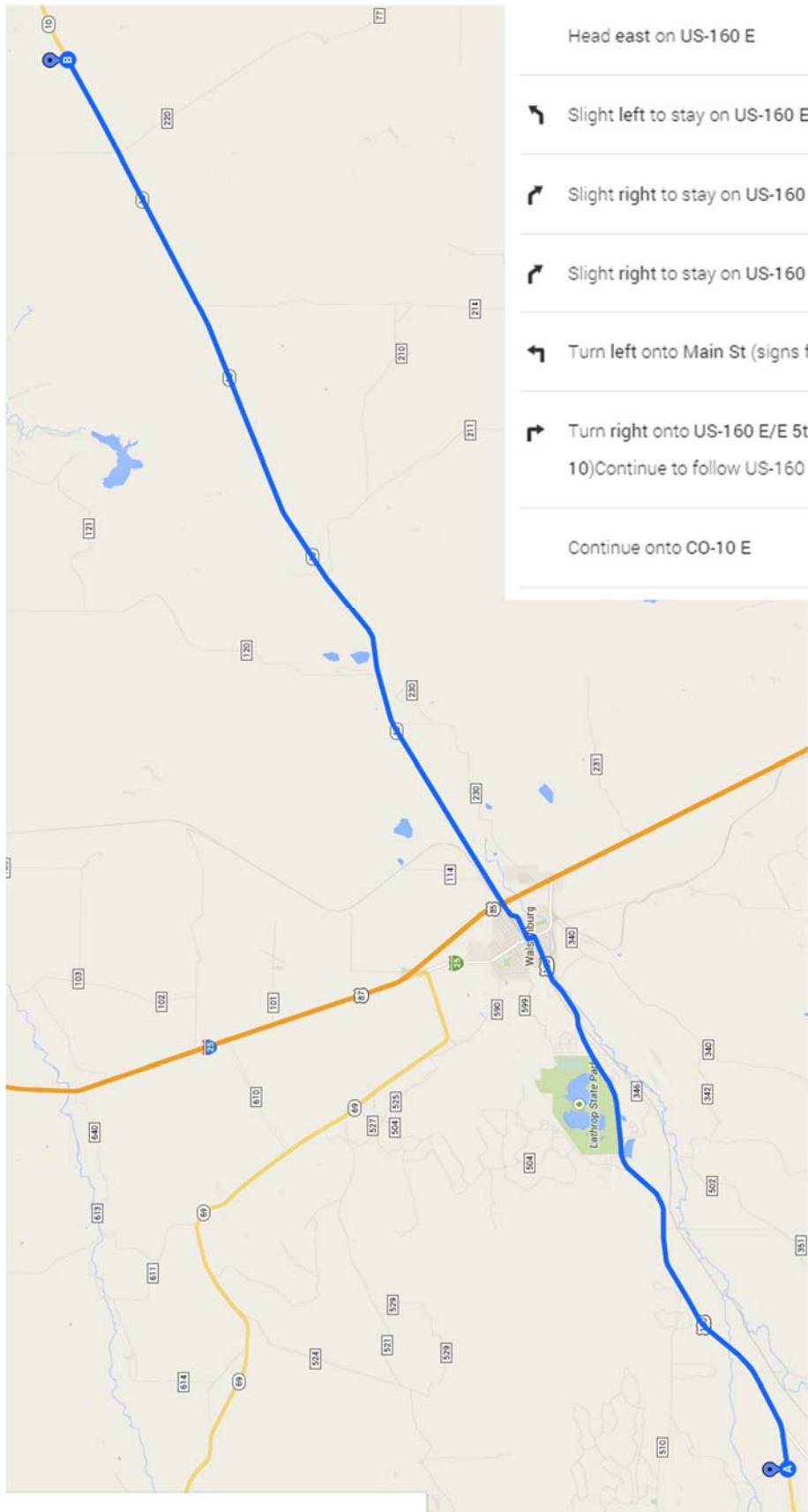


31.8 mi, 10 Hours 12 Minutes

- From US-160 E
- Head northeast on US-160 E 13.9 mi
- Slight right onto Rd Vv 5 1.91 mi
- Continue onto Co Rd 443 3.70 mi
- Turn right onto US-160 E 12.3 mi
- To US-160 E


- Head northeast on US-160 E 13.9 mi
- Slight right onto Rd Vv 5 1.91 mi
- Continue onto Co Rd 443 3.70 mi
- Turn right onto US-160 E 12.3 mi






- Head east on US-160 E 0.770 mi


---

-  Slight left to stay on US-160 E 3.07 mi


---

-  Slight right to stay on US-160 E 3.60 mi


---

-  Slight right to stay on US-160 E 4.54 mi

---

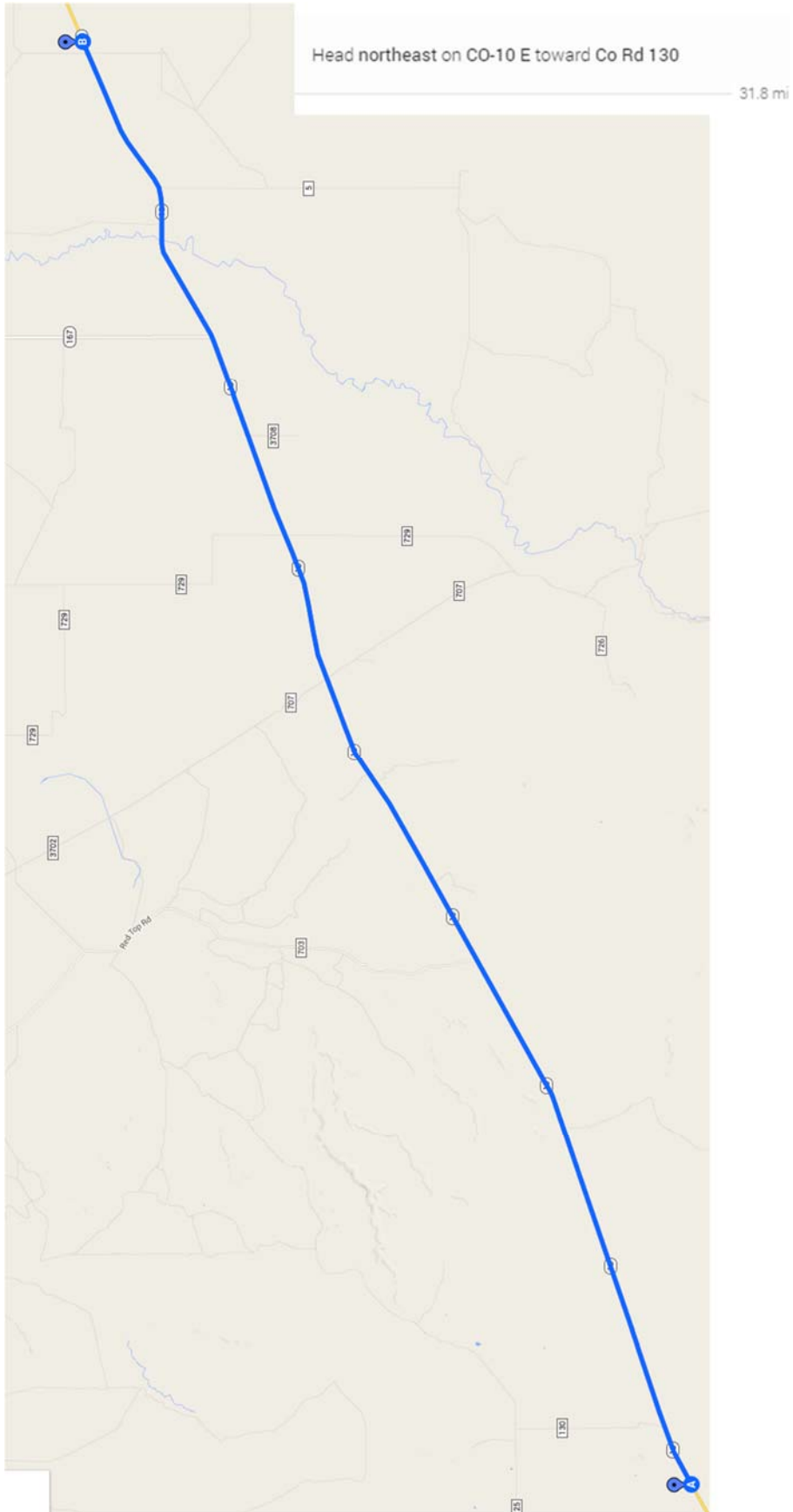
-  Turn left onto Main St (signs for CO-10/I-25 N) 768 ft

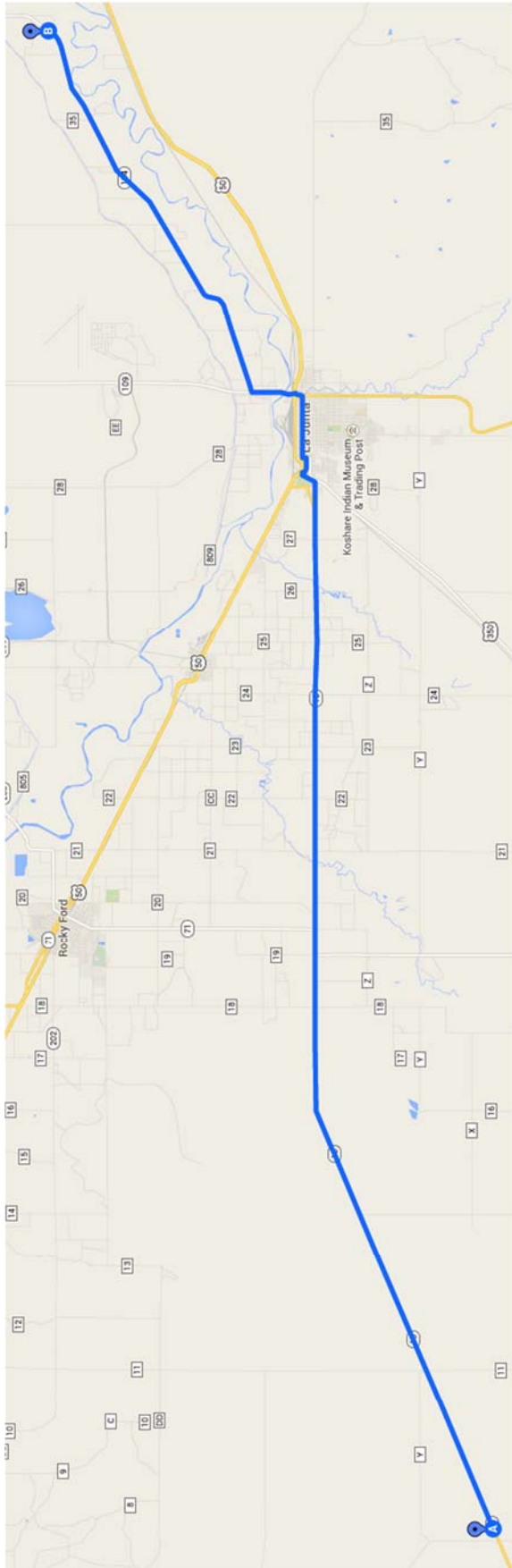
---

-  Turn right onto US-160 E/E 5th St (signs for CO-10)Continue to follow US-160 E 0.969 mi

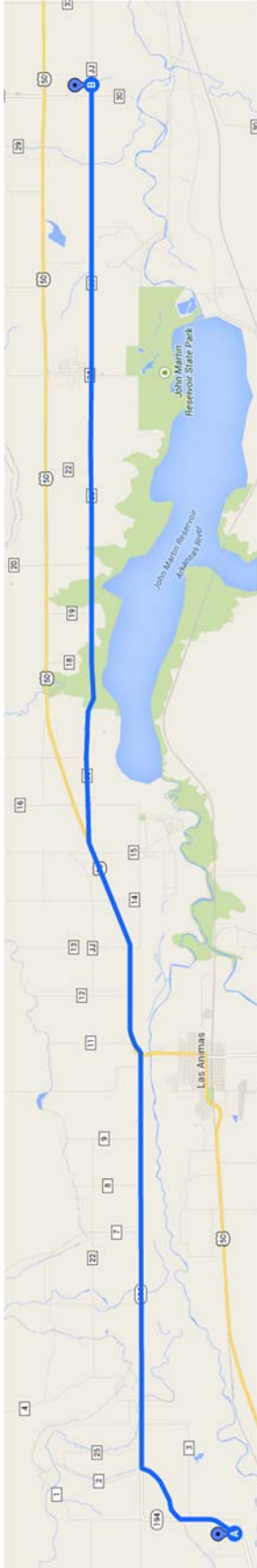
---

- Continue onto CO-10 E 18.7 mi





- Head northeast on CO-10 E toward Co Rd 11  
20.2 mi
- ↘ Slight right onto 6th St  
0.619 mi
- ↙ Slight left toward Potter Dr  
0.283 mi
- Continue onto Potter Dr  
302 ft
- ↙ Turn left at Potter Dr  
515 ft
- ↙ Turn left onto Grant Ave  
23 ft
- ↘ Turn right onto W 4th St  
1,073 ft
- ↙ Turn left onto Barnes Ave  
361 ft
- ↘ Turn right onto W 3rd St  
1.18 mi
- ↙ Turn left onto CO-109 N/Adams Ave  
Continue to follow CO-109 N  
0.981 mi
- ↘ Turn right onto CO-194 E  
8.16 mi



Head northeast on CO-194 E toward Co Rd 1/Co Rd

37

1.24 mi



Slight right onto Fort Lyon Canal Rd

1.39 mi



Turn right onto CO-194 E

9.93 mi



Turn left onto Co Rd 12

66 ft



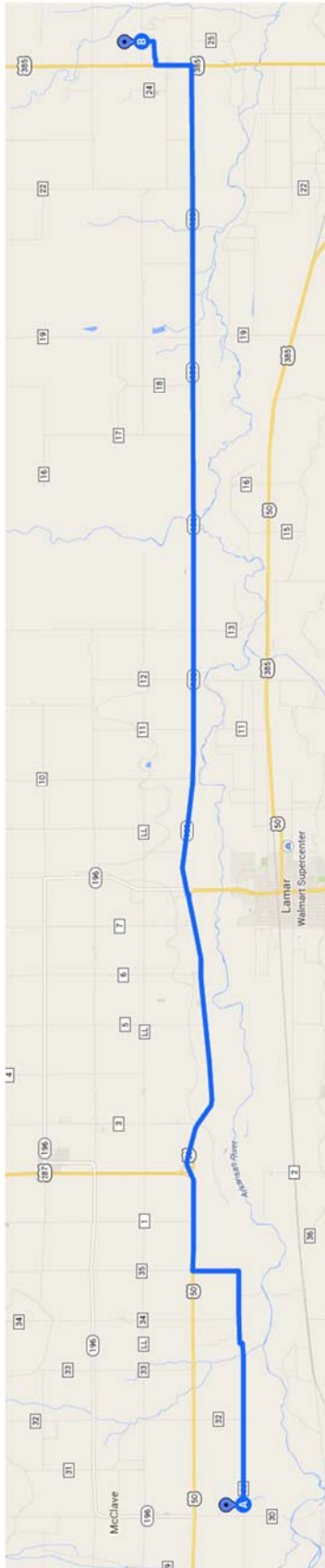
Turn right onto US-50 E

3.36 mi



Turn right onto County Rd JJ

15.9 mi



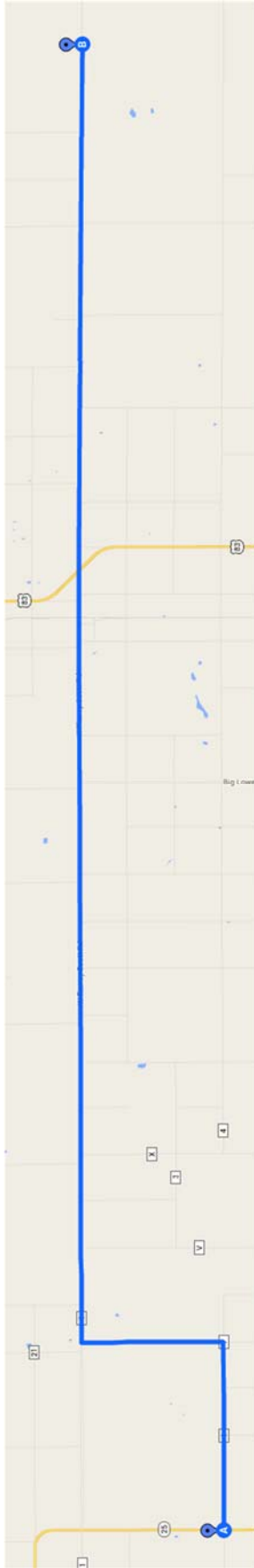
- 4.77 mi
- 0.931 mi
- 1.02 mi
- 6.77 mi
- 617 ft
- 16.7 mi
- 0.723 mi
- 0.506 mi
- 0.253 mi



- Head east on Co Rd LI toward Co Rd 26  
12.0 mi
- ↶ Turn left onto Co Rd 37  
2.02 mi
- ↷ Turn right onto Co Rd Nn  
2.07 mi
- ↶ Turn left onto Co Rd 39 1/10 Entering Kansas  
525 ft
- Continue onto Rd 8  
2.41 mi
- ↶ Turn left onto Rd C  
0.997 mi
- Continue onto Rd 7  
12.9 mi



- Head east on Rd 7 toward Rd P 8.96 mi
- Continue onto Rd 5 1.00 mi
- Continue onto Rd 7 2.01 mi
- ↙ Turn left onto Rd Aa 0.951 mi
- Continue onto Co Rd 6 0.926 mi
- ↙ Turn left onto Co Rd B 1.03 mi
- ↘ Turn right toward Co Rd E 3.00 mi
- ↙ Turn left onto Co Rd E 0.992 mi
- ↘ Turn right onto Co Rd 4 10.9 mi



Head east on Co Rd 4 toward Co Rd Q

3.96 mi

↙ Turn left onto Co Rd T

3.01 mi

↘ Turn right onto Fas 1679

5.00 mi

Continue onto W Finney Scott Rd

22.6 mi





- Head east on E Finney Scott Rd/Lane-Finney Rd  
----- 4.05 mi
- ↙ Slight left onto Dodge Rd  
----- 2.02 mi
- ↘ Turn right onto Co Rd 20  
----- 4.97 mi
- ↘ Turn right at Ike Rd  
----- 3.98 mi
- Continue onto Co Rd 10  
----- 6.96 mi
- ↘ Turn right onto Rowdy Rd  
----- 1.01 mi
- ↘ Turn right onto Lane-Finney Rd  
----- 125 ft
- Lane-Finney Rd turns slightly left and becomes N  
Tom Reed Rd  
----- 0.987 mi
- ↙ Turn left onto E Alamoto Rd  
----- 3.27 mi

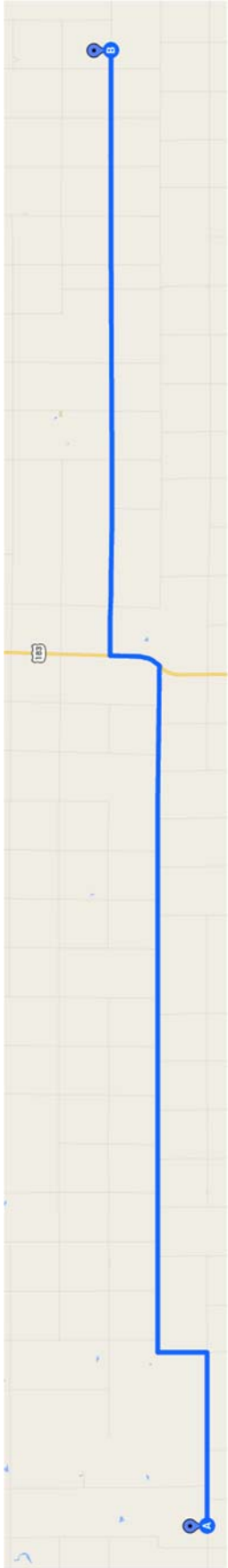


Head east on E Alamoto Rd toward Hodgeman  
County Line Rd

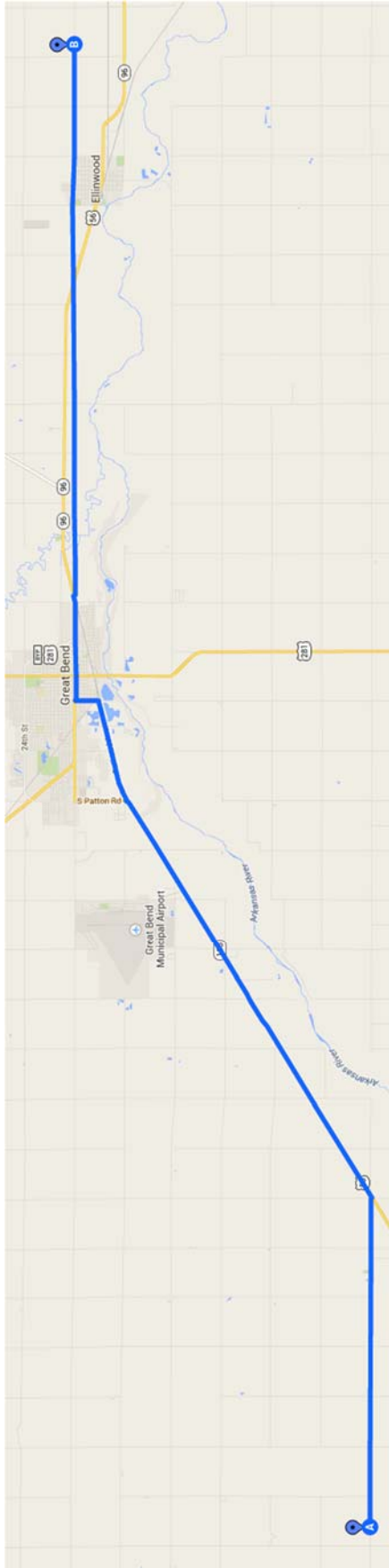
2.68 mi

Continue onto X Rd

32.2 mi



- Head east on X Rd toward 233 Rd  
3.53 mi
- ↙ Turn left onto 236 Rd  
1.00 mi
- ↘ Turn right onto T Rd  
14.0 mi
- ↙ Turn left onto US-183 N  
1.06 mi
- ↘ Turn right onto U Rd  
3.00 mi
- ↙ Turn left toward U Rd  
5.99 mi
- Continue onto U Rd  
3.37 mi



Head east on U Rd toward SW 140th Ave

2.61 mi

Continue onto SW 60 Rd

4.00 mi

➤ Turn right onto SW 100 Ave

167 ft

➤ Turn left onto US-56 E

9.38 mi

➤ Turn right onto SW 20 Ave/Railroad Ave  
Continue to follow Railroad Ave

2.09 mi

➤ Turn left onto Washington St

0.467 mi

➤ Turn right onto US-56 E/10th St

2.13 mi

➤ Turn right onto E Barton County Rd

7.85 mi

Continue onto W 7th St

0.982 mi

Continue onto E Barton County Rd

2.25 mi



Head east on E Barton County Rd toward NE 140 Ave

2.74 mi

Continue onto Ave L

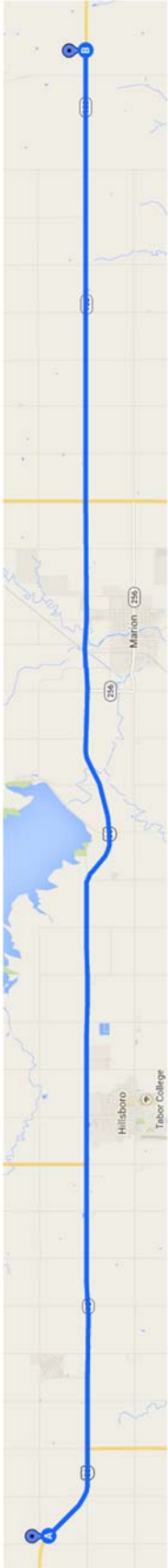
17.0 mi

↶ Turn left onto US-56 E

12.0 mi



- Head east on US-56 E toward 30th Rd 8.81 mi
- ↶ Turn left toward Landmark Ln 577 ft
- ↷ Turn right onto Landmark Ln 3.47 mi
- ↷ Turn right onto 11th Ave 545 ft
- ↶ Turn left onto US-56 E 4.26 mi
- ↷ Slight right onto US-56 E/E Kansas AveContinue to follow US-56 E 15.1 mi



Head southeast on US-56 E toward Alamo Rd

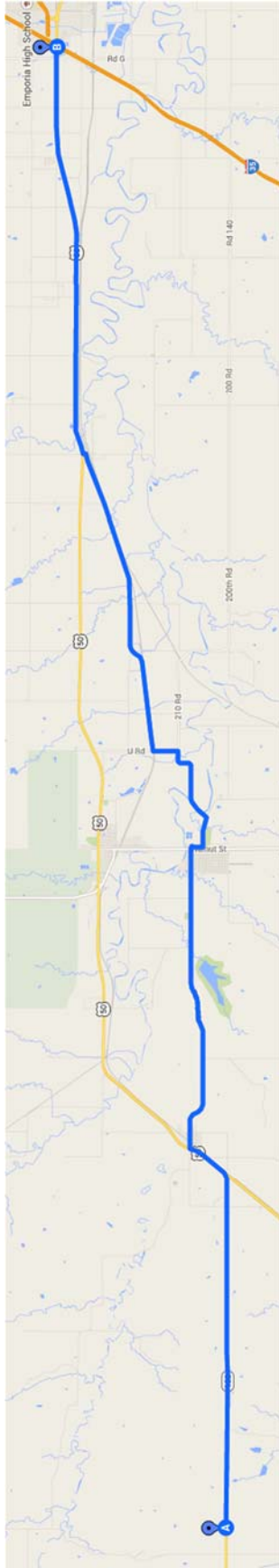
22.1 mi

↙ Slight left to stay on US-56 E

1,060 ft

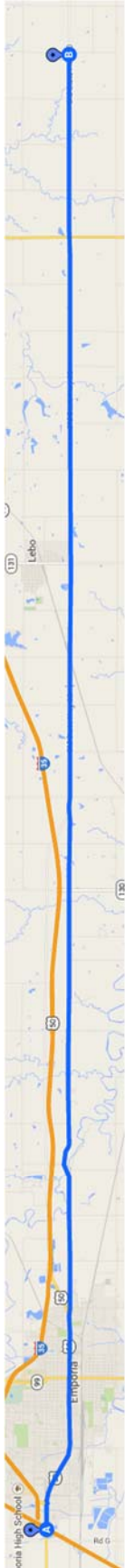
Continue onto KS-150 E

9.50 mi



- Head east on KS-150 E toward Silver Creek Rd  
7.03 mi
- ↩ Slight left toward US-50 E  
735 ft
- ↩ Slight left onto US-50 E  
0.861 mi
- ↪ Turn right onto Main St  
0.469 mi
- Continue onto Lake Rd  
5.29 mi
- Continue onto Main St  
0.719 mi
- ↩ Turn left onto 210 Rd  
0.606 mi
- ↩ Turn left to stay on 210 Rd  
1.20 mi
- ↩ Slight left to stay on 210 Rd  
0.497 mi
- ↩ Turn left onto U Rd  
0.510 mi
- ↪ Turn right onto Old Hwy 50  
6.24 mi
- ↩ Turn left onto Zz Rd  
256 ft
- ↪ Turn right onto US-50 E  
6.91 mi
- ↩ Slight left to stay on US-50 E  
1.39 mi





Head east on US-50 E toward Overlander St

0.410 mi

↪ Slight right to stay on US-50 E

709 ft

📍 At the traffic circle, continue straight to stay on US-50 E

4.16 mi

↪ Turn right onto E 6th Ave

72 ft

↶ Turn left to stay on E 6th Ave

1.15 mi

Continue onto Rd 170

9.72 mi

↶ Turn left to stay on Rd 170

98 ft

↪ Turn right to stay on Rd 170

1,299 ft

Continue onto 26th Rd NW

15.9 mi



Head east on 26th Rd NE/Old State Hwy 50 toward  
Quail RdContinue to follow Old State Hwy 50

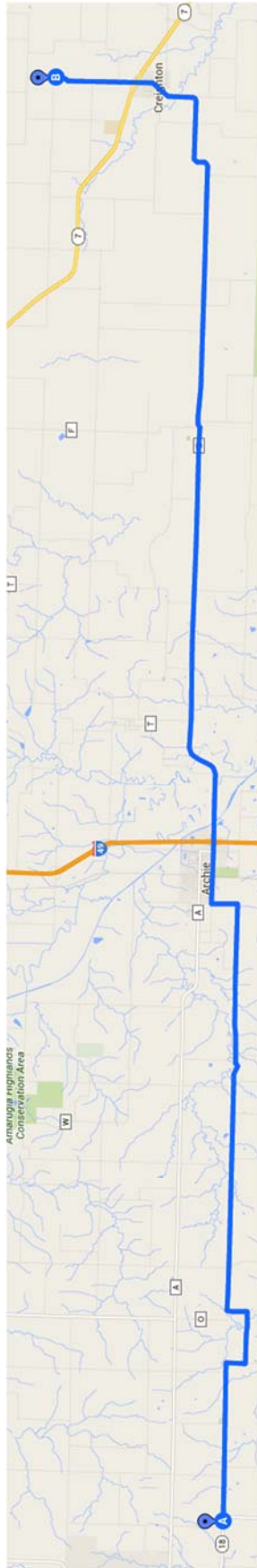
10.2 mi

Turn right onto Douglas Rd

21.7 mi



- Head east on Douglas Rd toward Virginia Rd  
----- 0.564 mi
- Turn right onto Virginia Rd  
----- 0.306 mi
- Continue onto S Kansas Ave  
----- 1,129 ft
- ⬅ Turn left onto W 4th St  
----- 0.500 mi
- Continue onto Cloud Terrace  
----- 0.501 mi
- Continue onto W 379th St  
----- 3.67 mi
- ⬅ Turn left onto US-169 N  
----- 75 ft
- Turn right onto W 379th St  
----- 1.29 mi
- Turn right onto Crescent Hill Rd  
----- 0.509 mi
- ⬅ Turn left onto W 383rd St  
----- 7.50 mi
- ⬅ Turn left onto Lone Elm Rd  
----- 0.785 mi
- Continue onto 377th St  
----- 1.52 mi
- Continue onto Ridgeview Rd  
----- 1.60 mi
- Turn right onto W 367th St  
----- 8.53 mi
- ⬅ Turn left onto Mission Belleview Rd  
----- 1.00 mi
- Turn right onto W 359th St Entering Missouri  
----- 1.47 mi
- Continue onto Ethel St  
----- 0.414 mi
- Turn right at 4th St  
----- 72 ft
- ⬅ Turn left toward MO-18 E/E Bates St  
----- 709 ft
- Turn right onto MO-18 E/E Bates St Continue to follow MO-18 E  
----- 1.21 mi



Head east on E 355th St

3.02 mi

E 355th St turns right and becomes NW 10001

0.371 mi

↙ Turn left

1.00 mi

↙ Turn left toward E 355th St

0.384 mi

↘ Turn right onto E 355th St

4.58 mi

Continue onto Cass Co Rd 355

2.02 mi

↘ Slight right onto County Rd NW 17402

0.947 mi

Continue onto E 355th St

0.321 mi

Continue onto S Butcher Rd

0.483 mi

↘ Turn right onto W Pine St

1.00 mi

Continue onto E 347th St

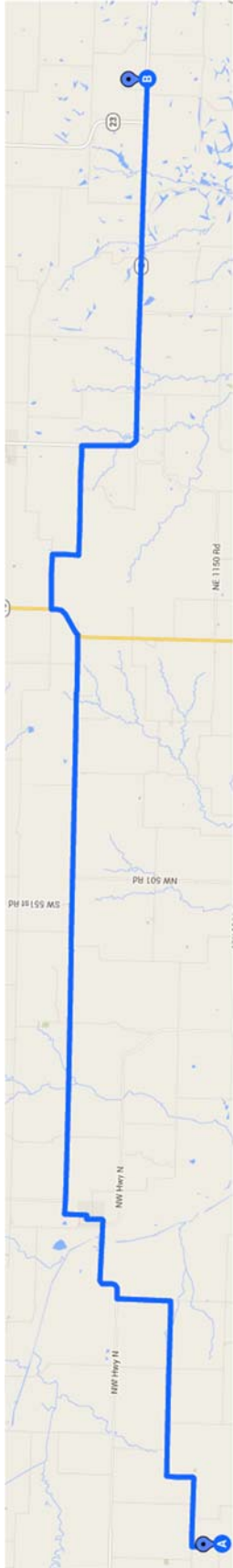
15.9 mi

Continue onto State Highway B/A St/D St  
Continue to follow State Highway B

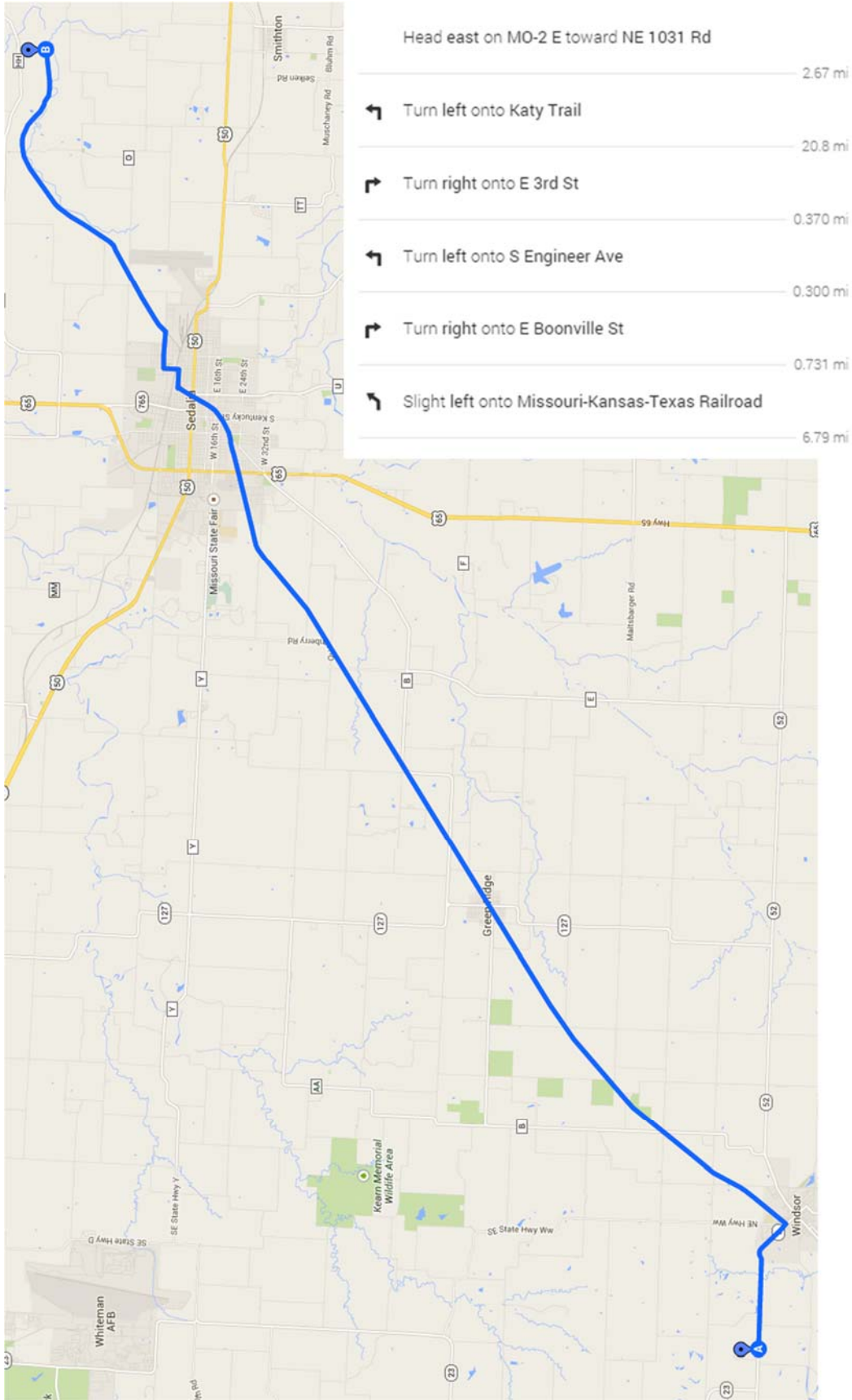
0.385 mi

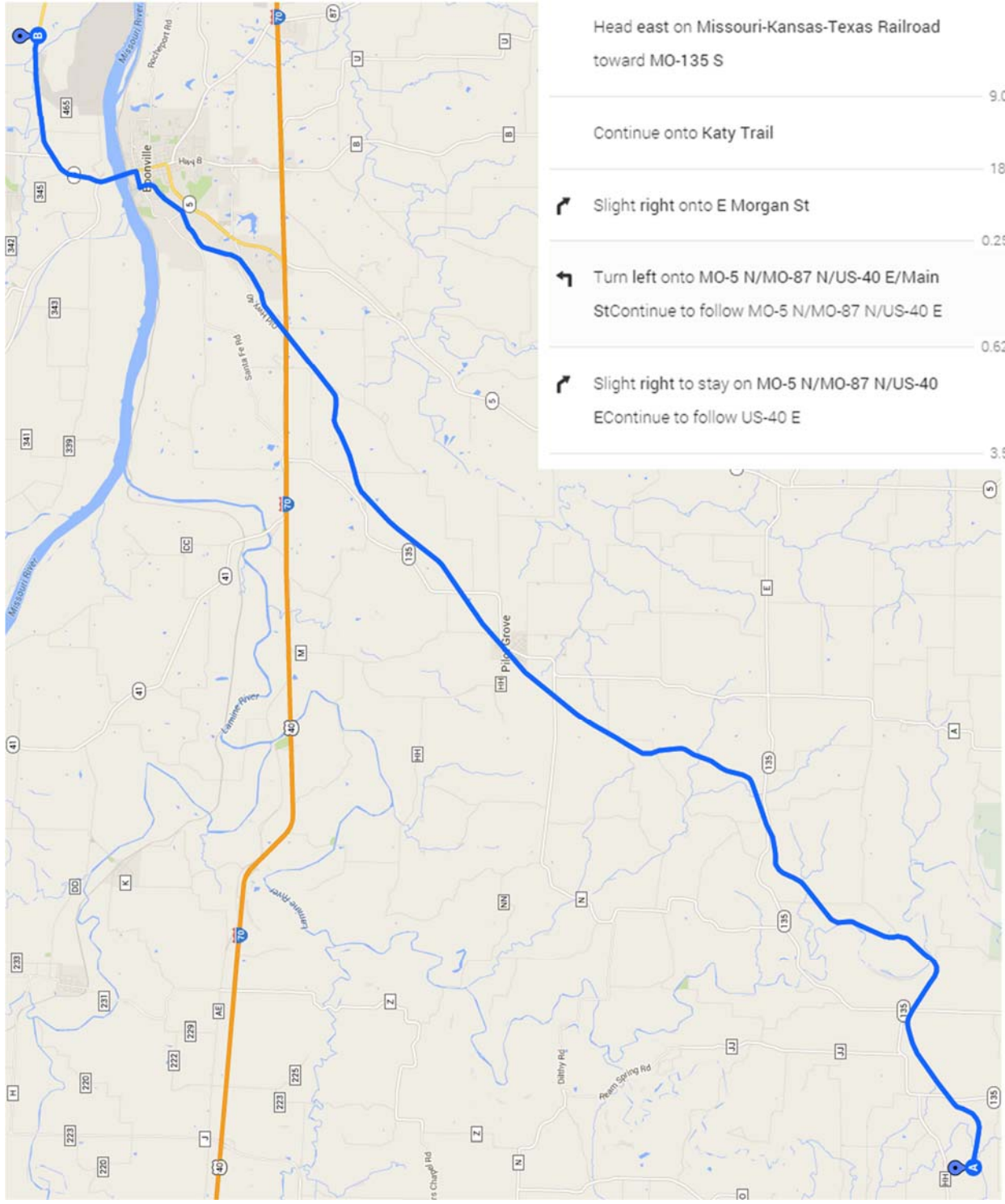
Continue onto Gregg Rd

1.50 mi



- Head north on Gregg Rd toward E 323rd St  
----- 0.602 mi
- Turn right onto E 319th St  
----- 1,135 ft
- Continue onto NW 1200 Rd  
----- 4.77 mi
- Turn left onto NW 1271 Rd  
----- 0.992 mi
- Turn right onto Hwy N  
----- 1.64 mi
- Continue onto 1st St  
----- 184 ft
- Continue onto Wall St  
----- 0.334 mi
- Turn right toward Florence St  
----- 364 ft
- Turn left onto Florence St  
----- 0.405 mi
- Continue onto SW 1300 Rd/NW 1400 Rd/NW 1400th Rd  
----- 10.7 mi
- Turn left onto MO-13 N  
----- 0.739 mi
- Turn right onto SE 1250th Rd  
----- 0.998 mi
- Turn right onto SE 101st Rd  
----- 0.516 mi
- Continue onto SE 1300 Rd/NE 1400 Rd/NE 1400th Rd  
----- 2.00 mi
- Turn right onto MO-2 E  
----- 7.70 mi





Head east on Missouri-Kansas-Texas Railroad  
toward MO-135 S

9.02 mi

Continue onto Katy Trail

18.3 mi

↗ Slight right onto E Morgan St

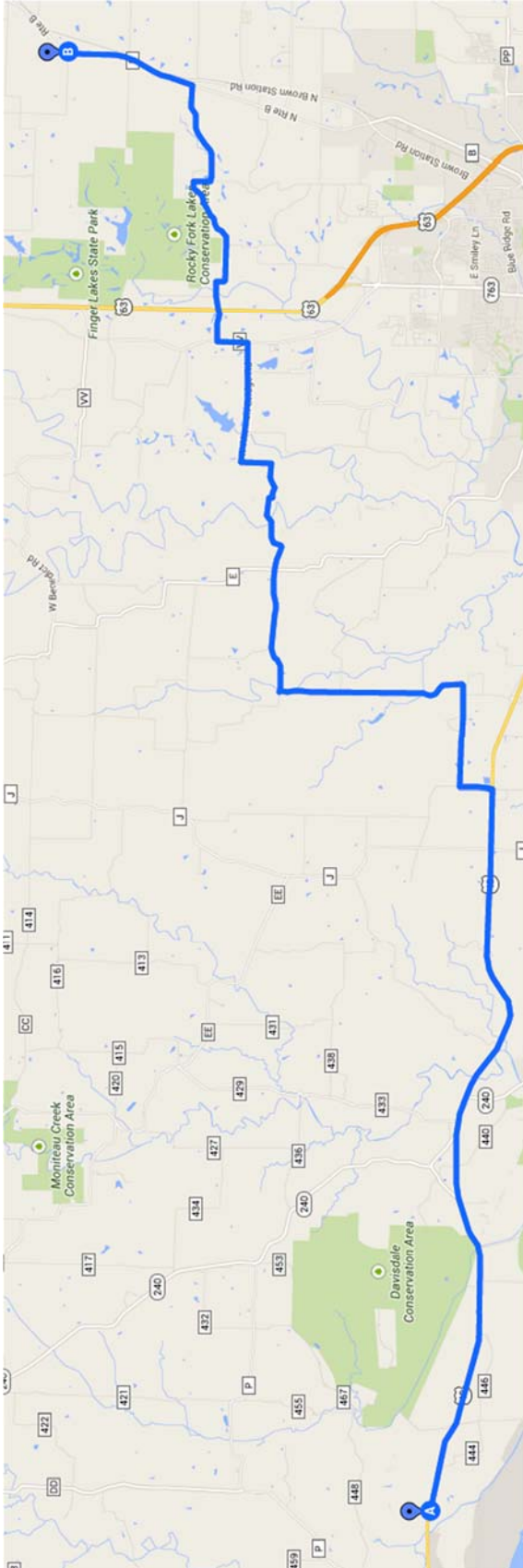
0.258 mi

↖ Turn left onto MO-5 N/MO-87 N/US-40 E/Main  
StContinue to follow MO-5 N/MO-87 N/US-40 E

0.620 mi

↗ Slight right to stay on MO-5 N/MO-87 N/US-40  
EContinue to follow US-40 E

3.53 mi



Head east on US-40 E toward Co Rd 444

12.3 mi

↶ Turn left onto N Boothe Ln

0.536 mi

↷ Turn right onto W Westlake Rd

1.66 mi

W Westlake Rd turns slightly left and becomes N  
Locust Grove Church Rd

3.10 mi

↷ Turn right onto N Bell Rd

0.761 mi

Continue onto W O B Brown Rd

1.31 mi

Continue onto W Akeman Bridge Rd

4.42 mi

↶ Turn left onto State Hwy VV/N Hwy Vv

0.499 mi

↷ Turn right onto E Hinton Rd

0.533 mi

Continue onto E Calvert Hill Rd

2.44 mi

↷ Turn right onto N Boatman Hill Rd

0.281 mi

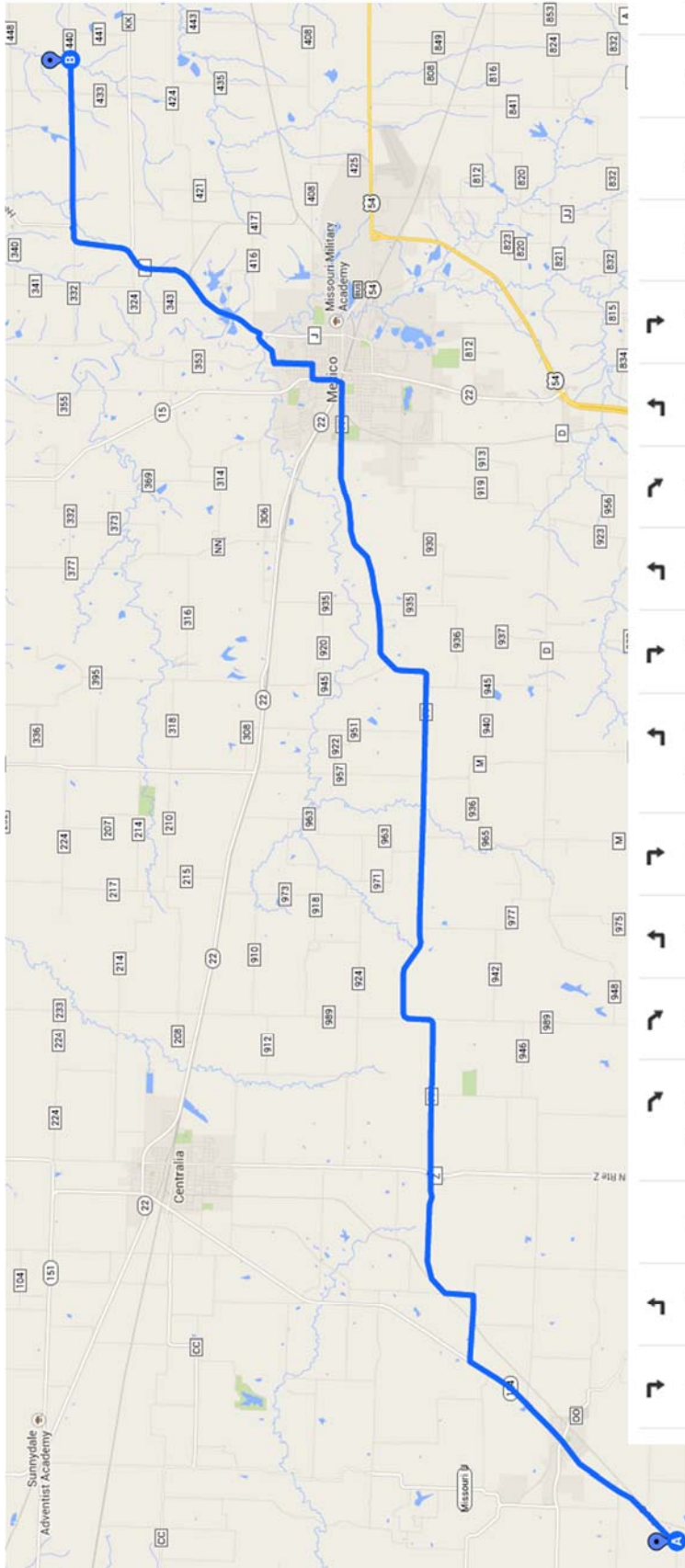
↶ Turn left onto E McGee Rd

1.69 mi

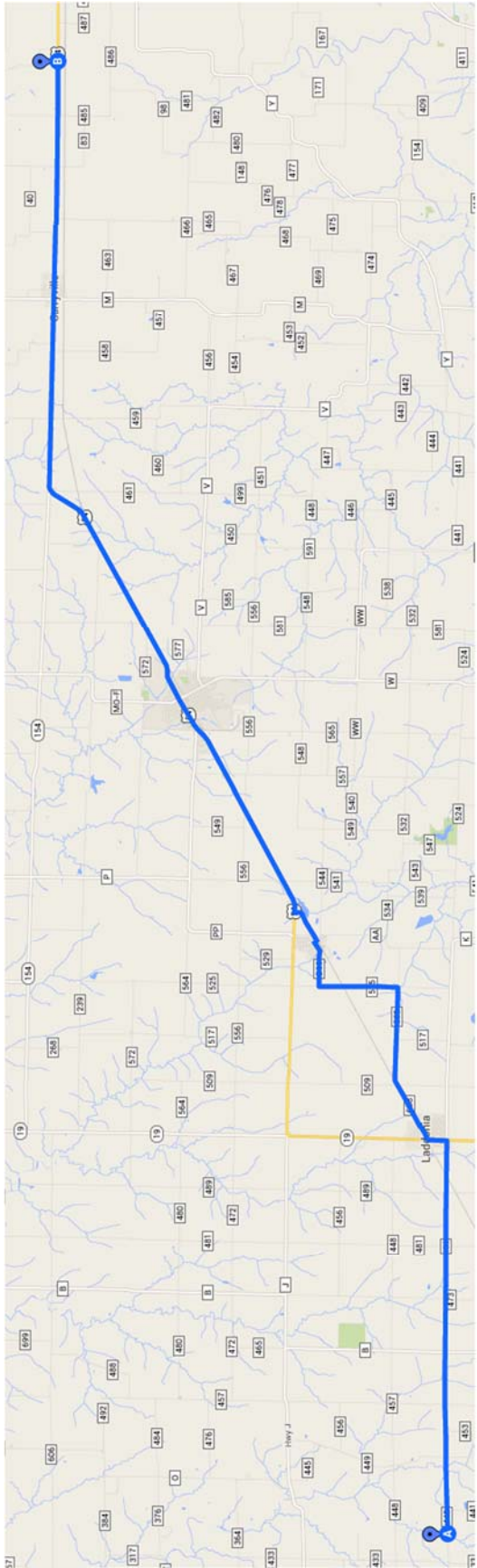
↶ Turn left onto N Rte B

2.13 mi

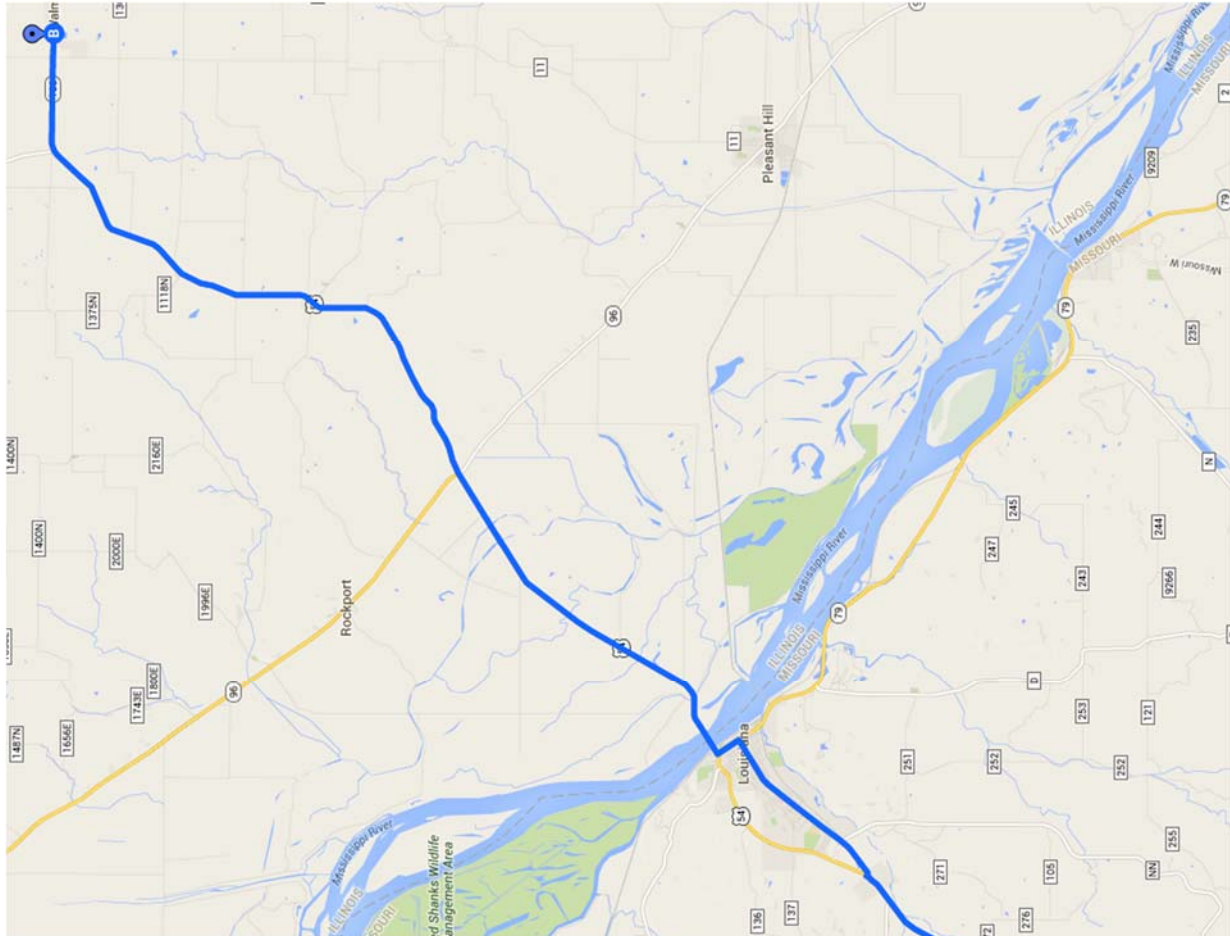




- Head northeast on Rte B toward E Kemper Rd — 1.31 mi
- Continue onto State Hwy B — 974 ft
- Continue onto Rte B — 1.10 mi
- Continue onto MO-124 E — 2.06 mi
- ➔ Turn right onto E Davis Rd — 1.12 mi
- Turn left onto N Davis Rd — 0.477 mi
- Slight right onto Kroeger Rd — 2.11 mi
- Turn left onto N Rte Z — 102 ft
- ➔ Turn right onto State Hwy FF — 14.5 mi
- Turn left onto MO-15 N/S Muldrow StContinue to follow MO-15 N — 0.518 mi
- ➔ Turn right onto W Robinson St — 1,312 ft
- Turn left onto N Jefferson St — 0.634 mi
- Slight right to stay on N Jefferson St — 574 ft
- ➔ Slight right onto Co Rd 351/N Jefferson StContinue to follow Co Rd 351 — 0.339 mi
- Continue onto Co Rd 308 — 925 ft
- Turn left onto State Hwy J/Hwy J — 3.89 mi
- ➔ Turn right onto Audrain Rd 440 — 2.84 mi

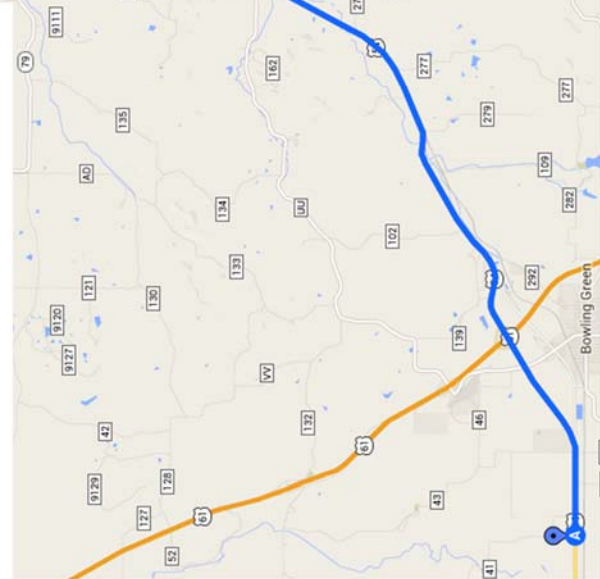


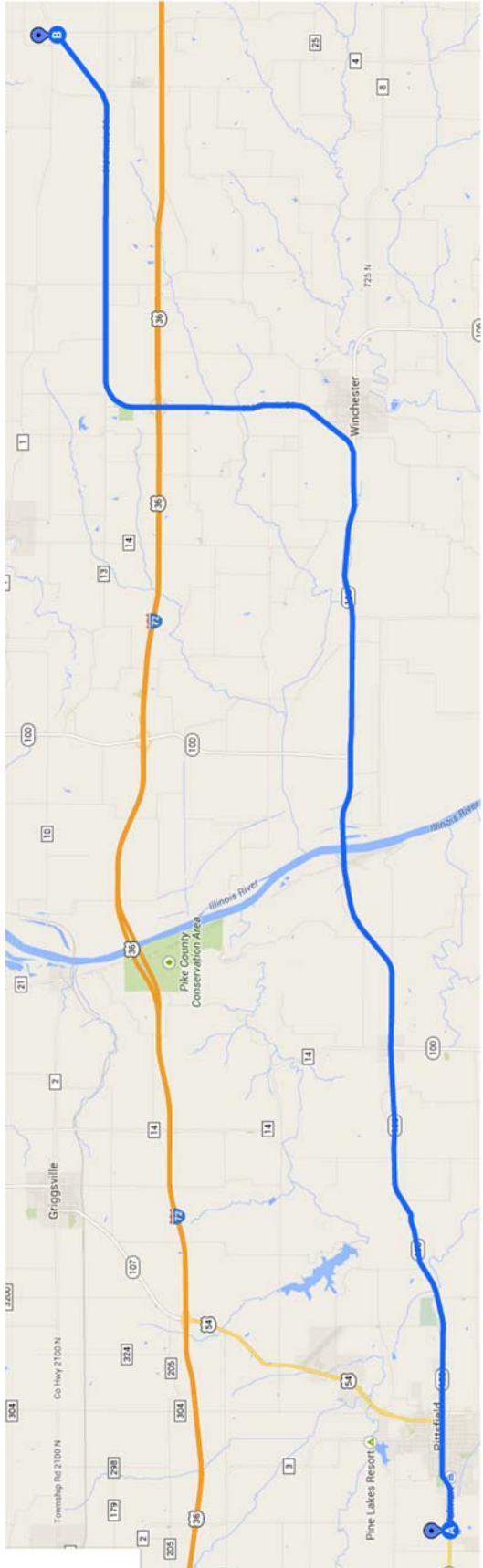
- Head east on Audrain Rd 440 toward Audrain Rd 441  
3.47 mi
- ↑ Continue straight onto State Hwy KK/Hwy Kk  
4.07 mi
- ↶ Turn left onto S Pine St  
0.359 mi
- ↷ Turn right onto E 1st St  
0.305 mi
- ↶ Turn left onto Locust St  
56 ft
- ↷ Turn right onto E 1st St  
0.875 mi
- Continue onto Audrain Rd 532  
1.89 mi
- ↶ Turn left onto Audrain Rd 525  
1.52 mi
- ↷ Turn right onto Audrain Rd 544  
0.672 mi
- Continue onto W Linn St  
1,014 ft
- ↷ Turn right onto S Main St  
295 ft
- ↶ Turn left onto E Maple St  
0.757 mi
- ↷ Turn right onto US-54 E  
17.7 mi



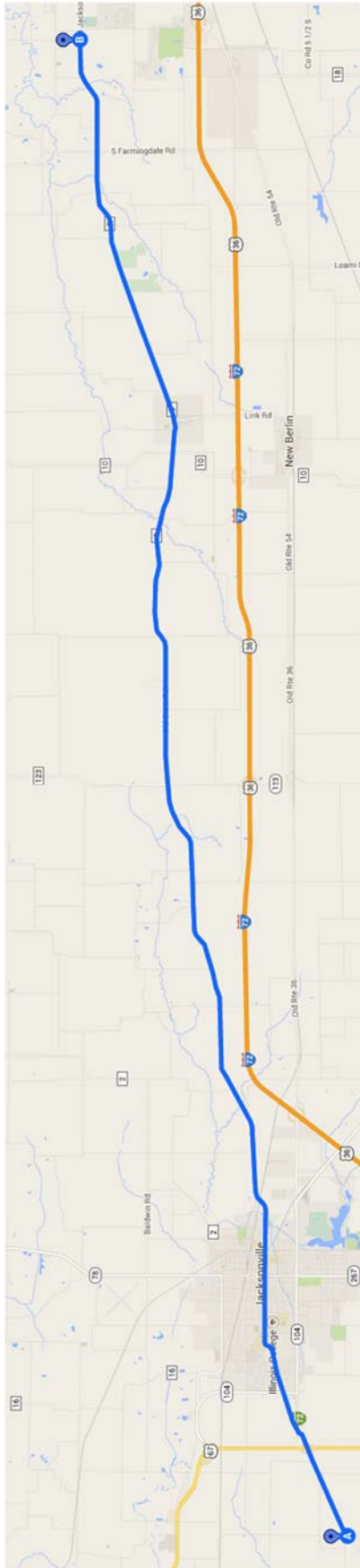
Head east on US-54 E toward Pike 41

- 4.80 mi
- ↙ Slight left to stay on US-54 E
- 6.57 mi
- ↗ Turn right onto State Hwy NN
- 0.733 mi
- Continue onto Georgia St
- 2.24 mi
- ↙ Turn left onto N 3rd St
- 0.398 mi
- ↗ Turn right onto US-54 E/Mansion StContinue to follow US-54 EEntering Illinois
- 15.0 mi
- ↗ Slight right to stay on US-54 E
- 1.48 mi
- ↙ Slight left onto IL-106 E/US-54 E
- 0.487 mi

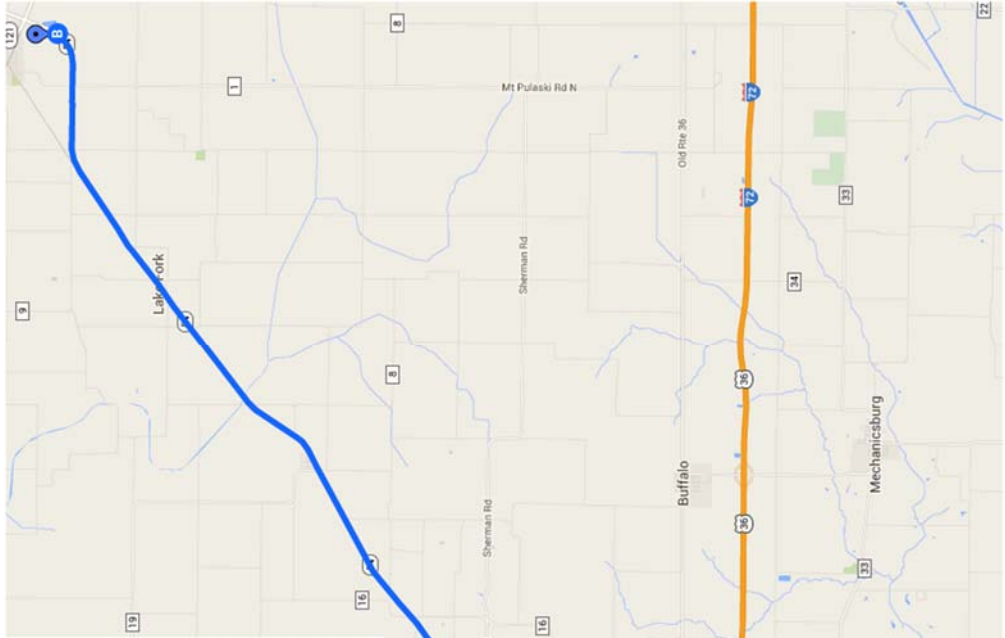




- Head east on IL-106 E/US-54 E toward Airport Rd 1.71 mi
- ↘ Slight right onto W Washington St 1.78 mi
- Continue onto IL-106 E/1400 N Continue to follow IL-106 E 16.7 mi
- Continue onto Old Illinois 36 3.50 mi
- ↘ Slight right to stay on Old Illinois 36 8.09 mi



- Head northeast on Old Illinois 36 toward Merritt Blacktop Rd
  - 1.70 mi
- ↙ Slight left to stay on Old Illinois 36
  - 0.567 mi
- ↙ Turn left onto Mound Rd
  - 1.85 mi
- Continue onto N Fairview Terrace
  - 958 ft
- Continue onto W College Ave
  - 3.08 mi
- Continue onto Old State Rd
  - 11.7 mi
- Continue onto Old Jacksonville Rd
  - 12.6 mi



Head east on Old Jacksonville Rd toward Ted Ln

2.91 mi

Continue onto W Monroe St

2.72 mi

Turn left onto College St

1,260 ft

Turn right onto W Jefferson St

0.474 mi

Turn left onto N 6th St

0.896 mi

Slight right onto N Peoria Rd

0.260 mi

Slight left onto N 8th St

1,007 ft

Slight right onto N Peoria Rd

630 ft

Turn left onto I-55BUS N/N Peoria Rd

0.668 mi

Turn right onto IL-29/E Sangamon Ave

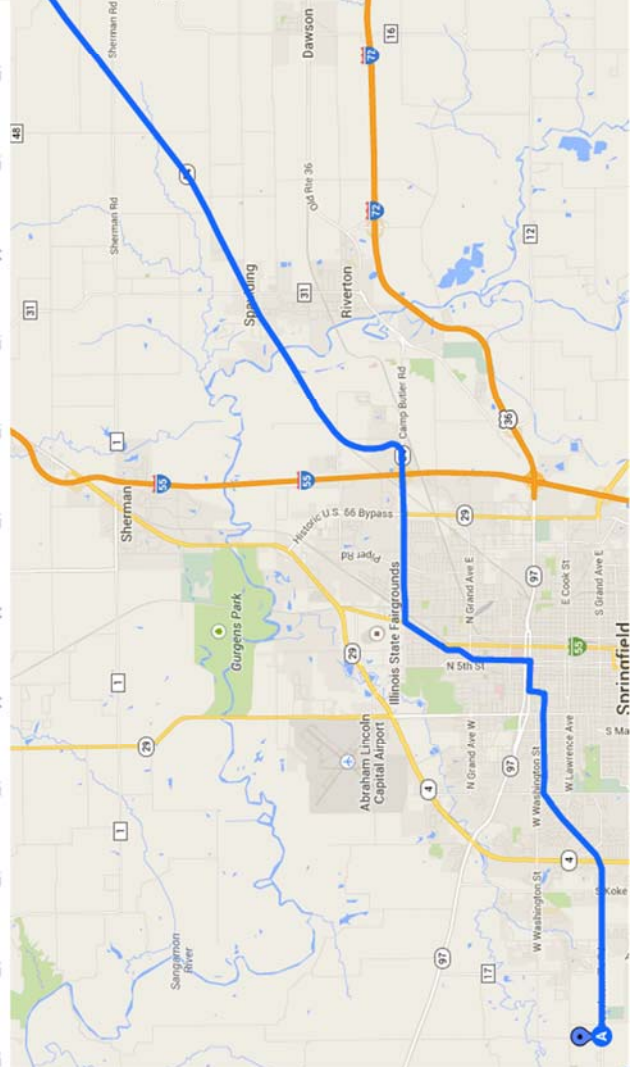
1.66 mi

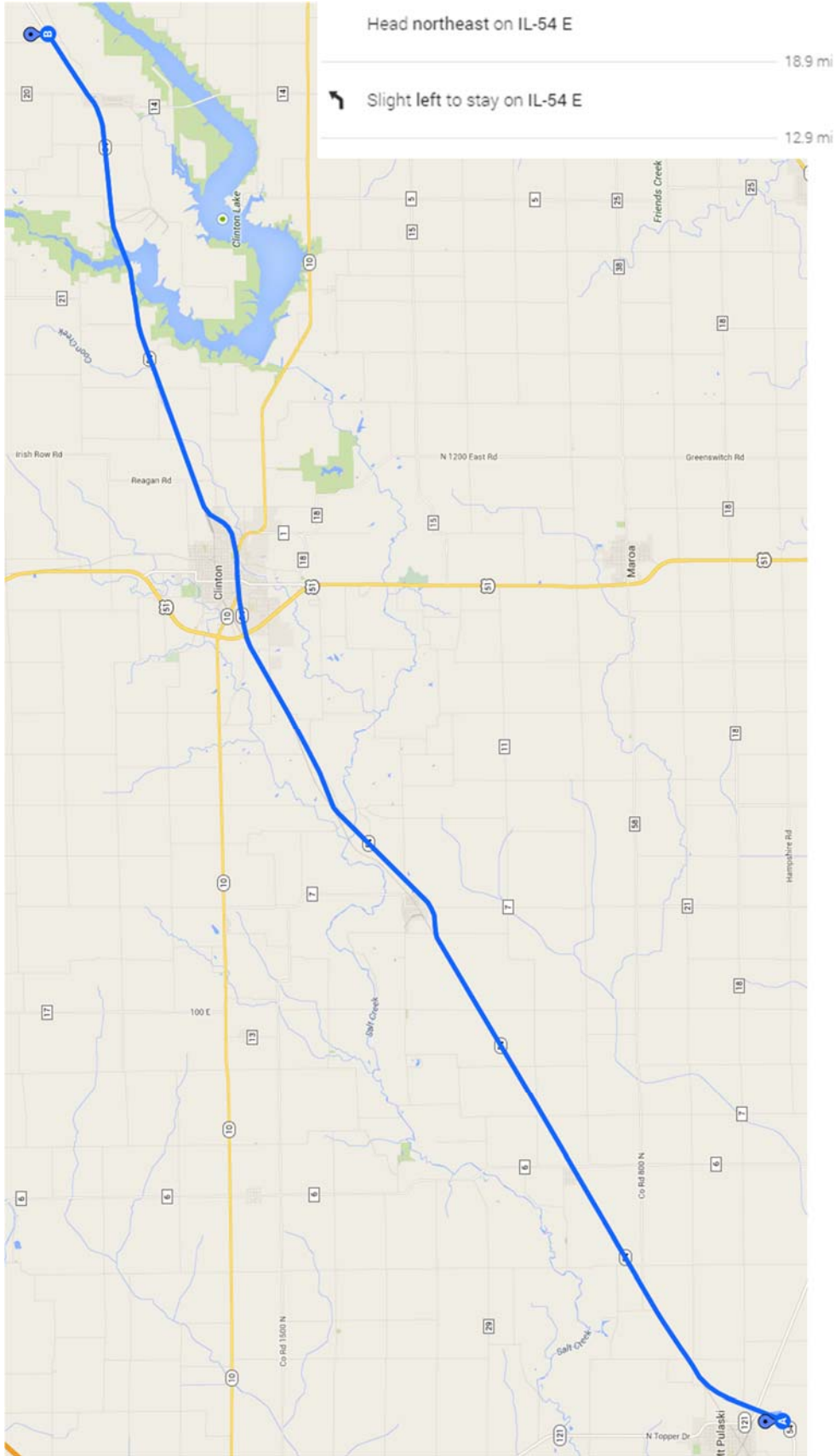
Slight right onto E Sangamon Ave

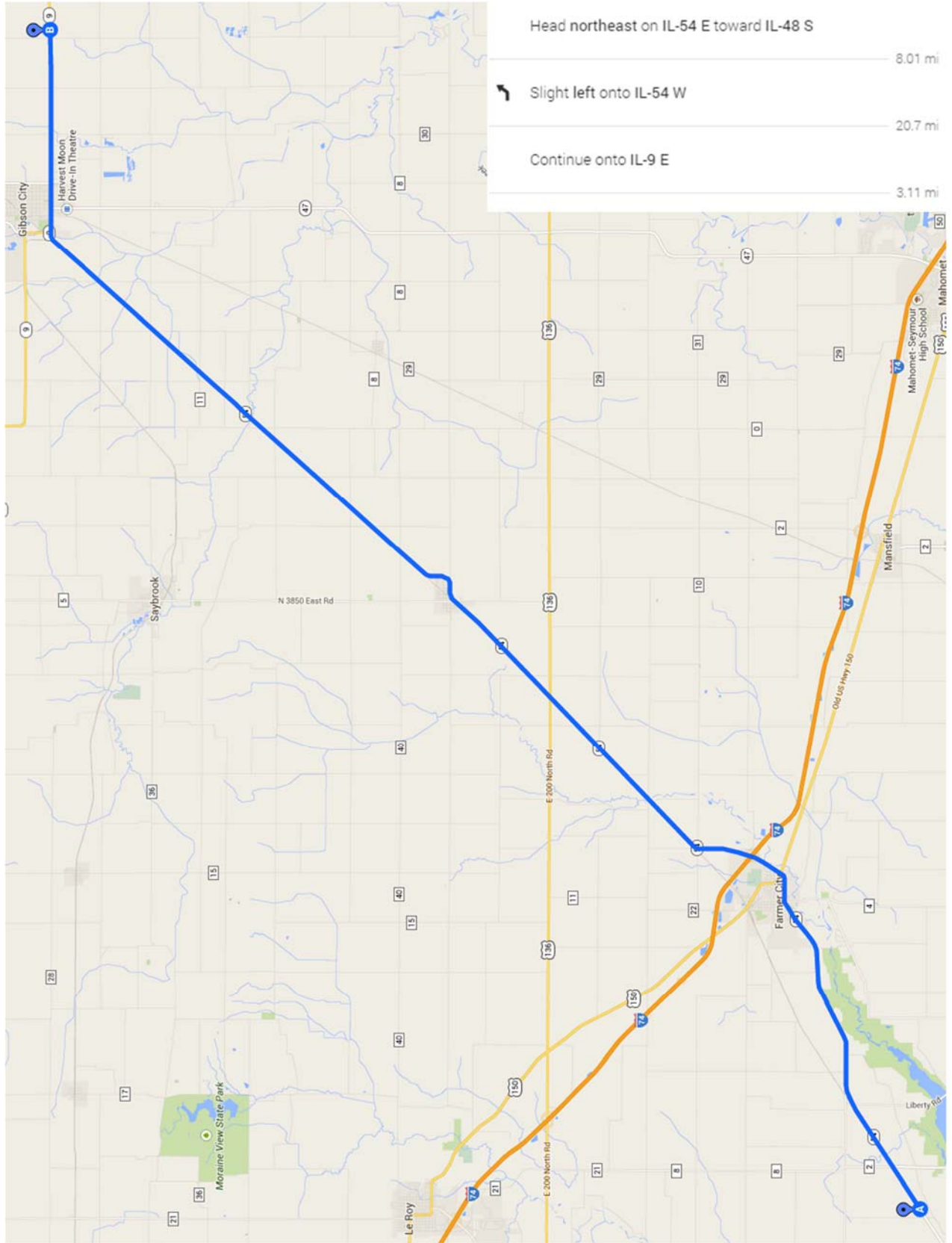
0.940 mi

Continue onto IL-54 W

20.7 mi











Head east on IL-9 E toward N 900E Rd

10.9 mi

↑ Continue straight onto S Market St

1,004 ft

↘ Turn right onto E Patton St

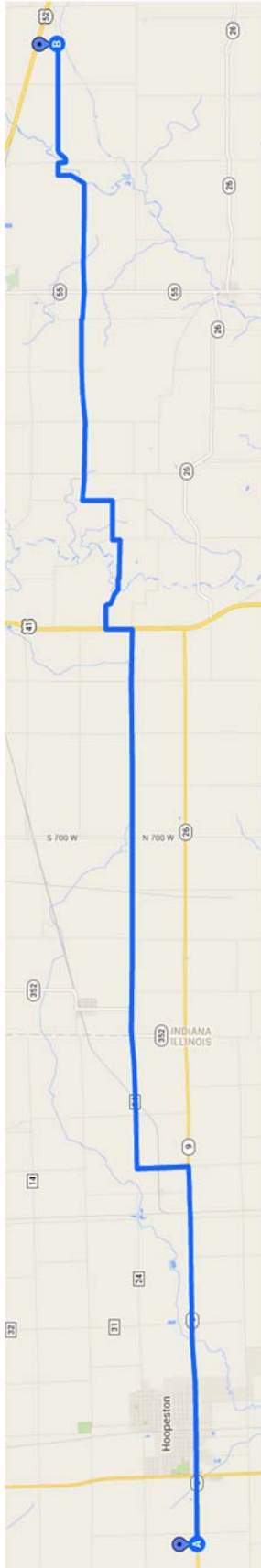
427 ft

↙ Turn left onto S Railroad Ave

1,309 ft

↘ Turn right onto IL-9 E/E Pells St  
Continue to follow IL-9 E

20.2 mi



Head east on IL-9 E toward N 1300 E Rd

6.61 mi

↩ Slight left to stay on IL-9 E

0.631 mi

↩ Turn left onto N 2000 E Rd

0.992 mi

↪ Turn right onto E 4200 N Rd

2.55 mi

↩ Turn left onto Rd 2250 E/Co Rd 1100 W  
Entering Indiana

30 ft

↪ Turn right onto Co Rd 900 S

0.424 mi

↪ Slight right onto W 900 S

7.39 mi

↩ Turn left onto U.S. 41 S

0.498 mi

↪ Turn right onto W 850 S

1.85 mi

↩ Turn left onto S 125 W

705 ft

↪ Turn right onto W 850 S

0.760 mi

↩ Turn left onto S 50 W

0.570 mi

↪ Turn right onto W 800 S

3.50 mi

↪ Turn right onto S 300 E/E 800 S

56 ft

↩ Turn left onto E 800 S

2.92 mi

Continue onto Creek 750 S

1,175 ft

Creek 750 S turns slightly right and becomes E 750 S

1,312 ft

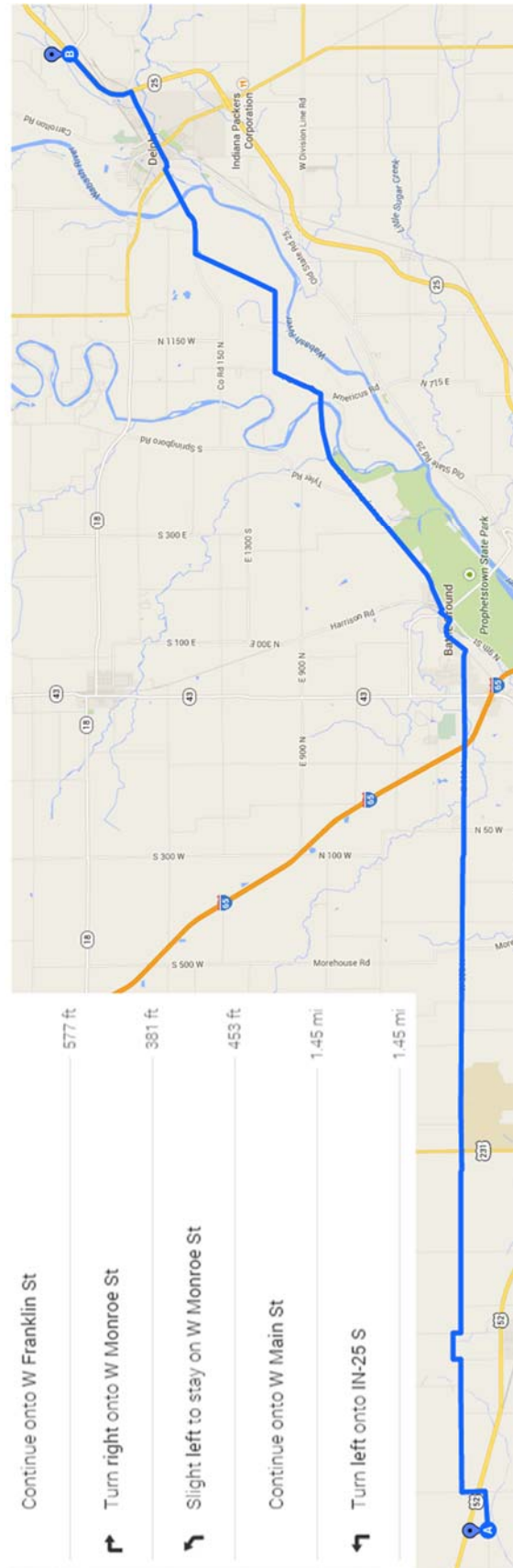
↪ Turn right onto S 600 E

787 ft

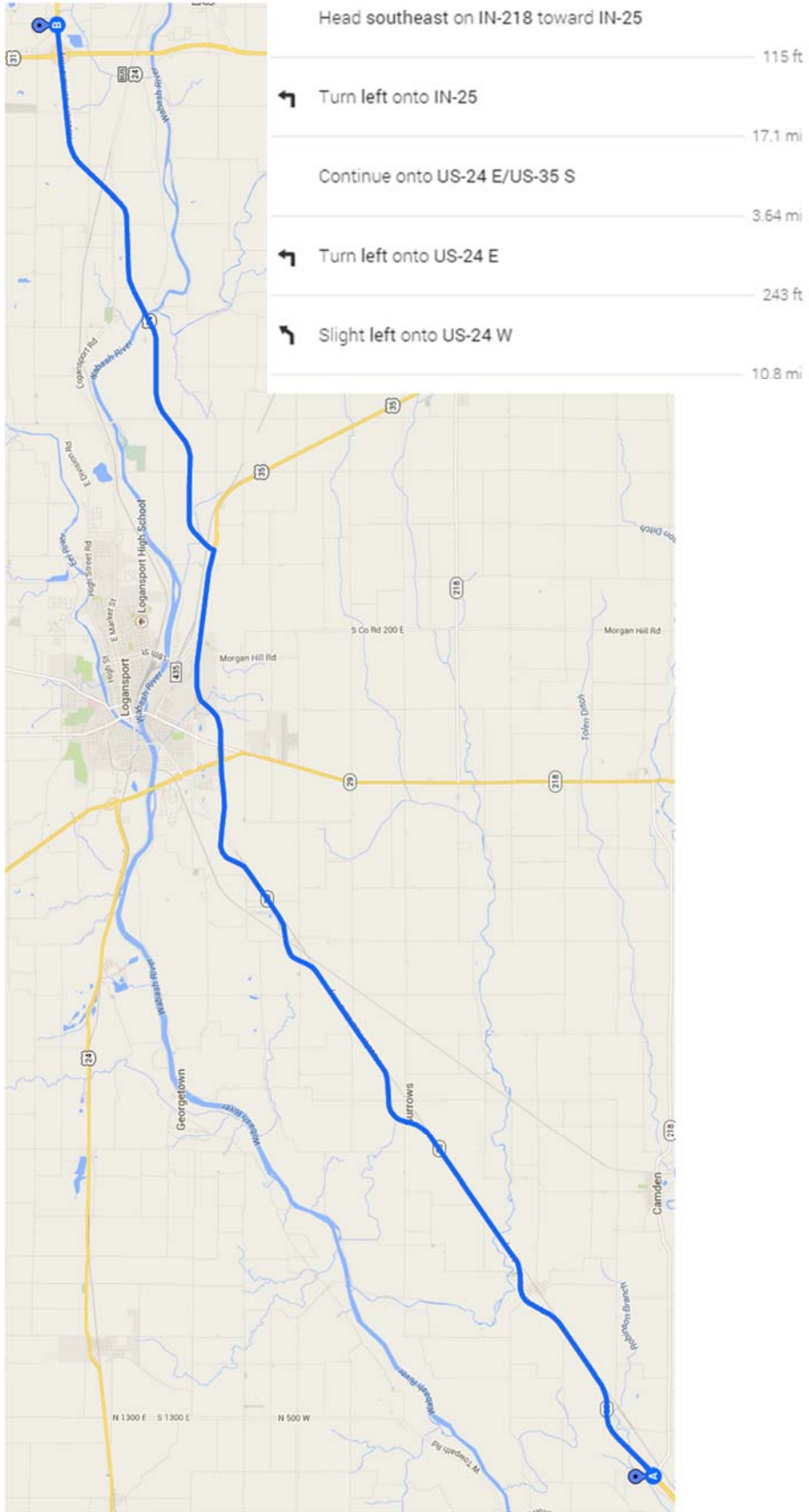
↩ Turn left onto E 750 S

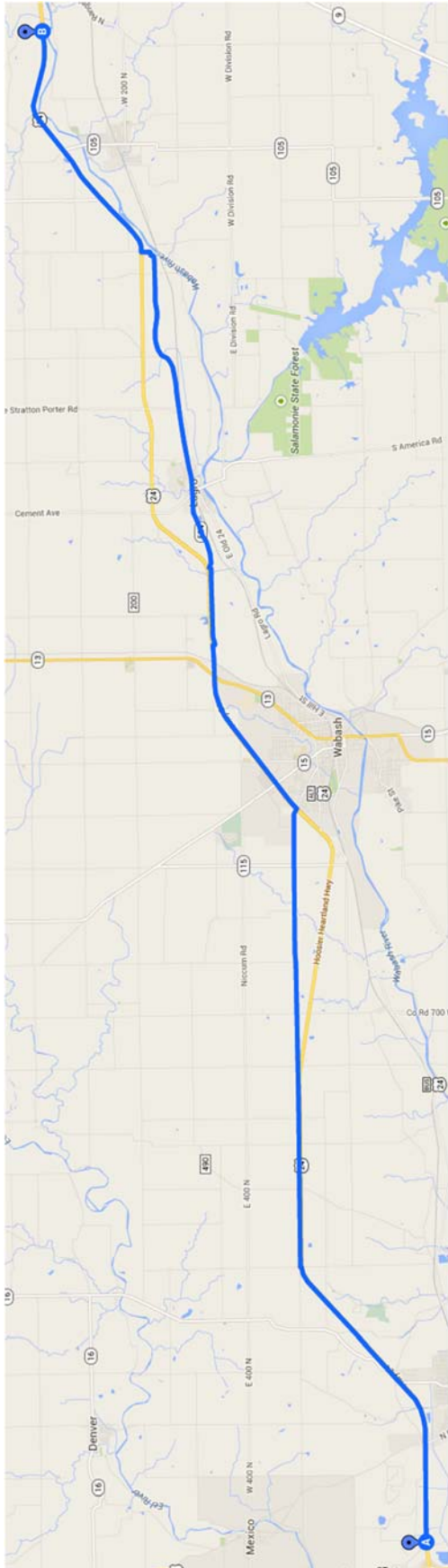
2.34 mi

- Head east on E 750 S toward S 900 E
- 0.715 mi
- ↶ Turn left onto S 900 E
- 0.436 mi
- ↷ Turn right onto E 700 S
- 2.46 mi
- ↶ Turn left onto S 1150 E
- 787 ft
- S 1150 E turns slightly right and becomes E 685 S
- 0.478 mi
- ↷ Turn right onto S 1200 E/Co Rd 1200 E/N County Line Rd W
- 738 ft
- ↶ Turn left onto W 600 N
- 12.7 mi
- ↶ Turn left onto Prophets Rock Rd
- 0.514 mi
- Continue onto Prophet St
- 1,306 ft
- ↶ Turn left onto S Winans St
- 1,217 ft
- ↷ Turn right onto North St
- 335 ft
- ↶ Turn left onto Main St
- 0.503 mi
- Continue onto Pretty Prairie Rd
- 4.25 mi
- ↶ Turn left onto Grant Rd
- 925 ft
- ↶ Turn left to stay on Grant Rd
- 0.840 mi
- ↷ Slight right onto E 950 N
- 1.46 mi
- Continue onto McKinley Rd
- 0.540 mi
- Continue onto N 1000 W
- 1.09 mi
- ↷ Turn right onto W 200 N/W Bicycle Bridge Rd  
Continue to follow W Bicycle Bridge Rd
- 1.60 mi



- Continue onto W Franklin St
- 577 ft
- ↷ Turn right onto W Monroe St
- 381 ft
- ↶ Slight left to stay on W Monroe St
- 453 ft
- Continue onto W Main St
- 1.45 mi
- ↶ Turn left onto IN-25 S
- 1.45 mi





Head east on US-24 W toward N 150 W

6.16 mi

👉 Turn left onto N 300 E

144 ft

👈 Turn right onto E 300 N

3.89 mi

Continue onto W 100 S/Farr Pike

4.99 mi

👉 Turn left onto US-24 E

3.66 mi

👈 Turn right

180 ft

👉 Turn left toward IN-524 E

1.54 mi

👈 Turn right onto IN-524 E

1.52 mi

Continue onto E Blue Star Hwy

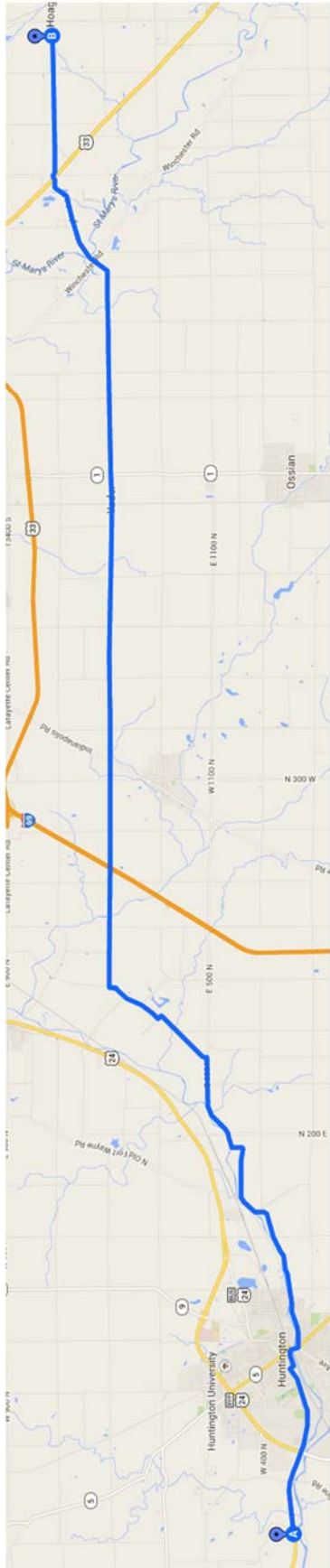
4.75 mi

👉 Turn left onto County Line Rd

0.299 mi

👈 Turn right onto US-24 W

5.01 mi



- Head east on US-24 W toward N Norwood Rd 1.64 mi

---

- Continue onto US-24 BUS E/W Park Dr 1.71 mi

---

- ➡ Turn right onto N Lafontaine St 531 ft

---

- ↶ Turn left onto W State St 0.319 mi

---

- ➡ Turn right onto N Jefferson St 817 ft

---

- ↶ Turn left onto Riverside Dr 5.31 mi

---

- Continue onto E 500 N 1.12 mi

---

- ↶ Turn left onto N Mayne Rd 1.31 mi

---

- ➡ Turn right to stay on N Mayne Rd 1.14 mi

---

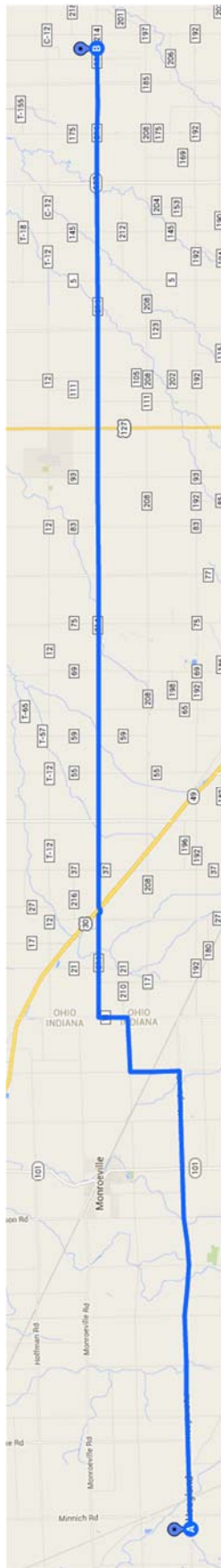
- ➡ Turn right onto E 700 N 1.17 mi

---

- Continue onto Yoder Rd 13.2 mi

---

- Continue onto Hoagland Rd 4.54 mi



Head east on Hoagland Rd toward Minnich Rd

9.36 mi

↶ Turn left onto Morgan Rd

1.000 mi

↷ Turn right onto Flatrock Rd  
Entering Ohio

1.11 mi

↶ Turn left onto Rd 1/Ohio - Indiana State Line Rd

0.593 mi

↷ Turn right onto Elm Sugar Rd

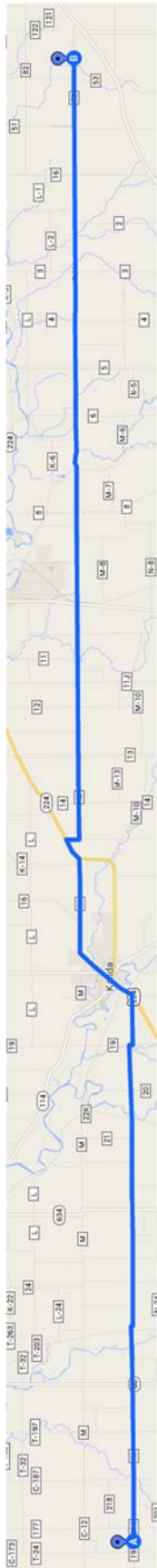
12.1 mi

↷ Turn right onto US-127 S

16 ft

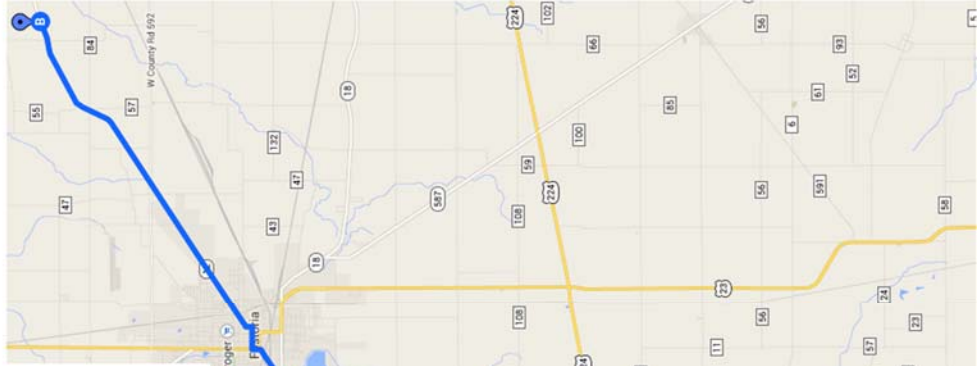
↶ Turn left onto Elm Sugar Rd

7.76 mi



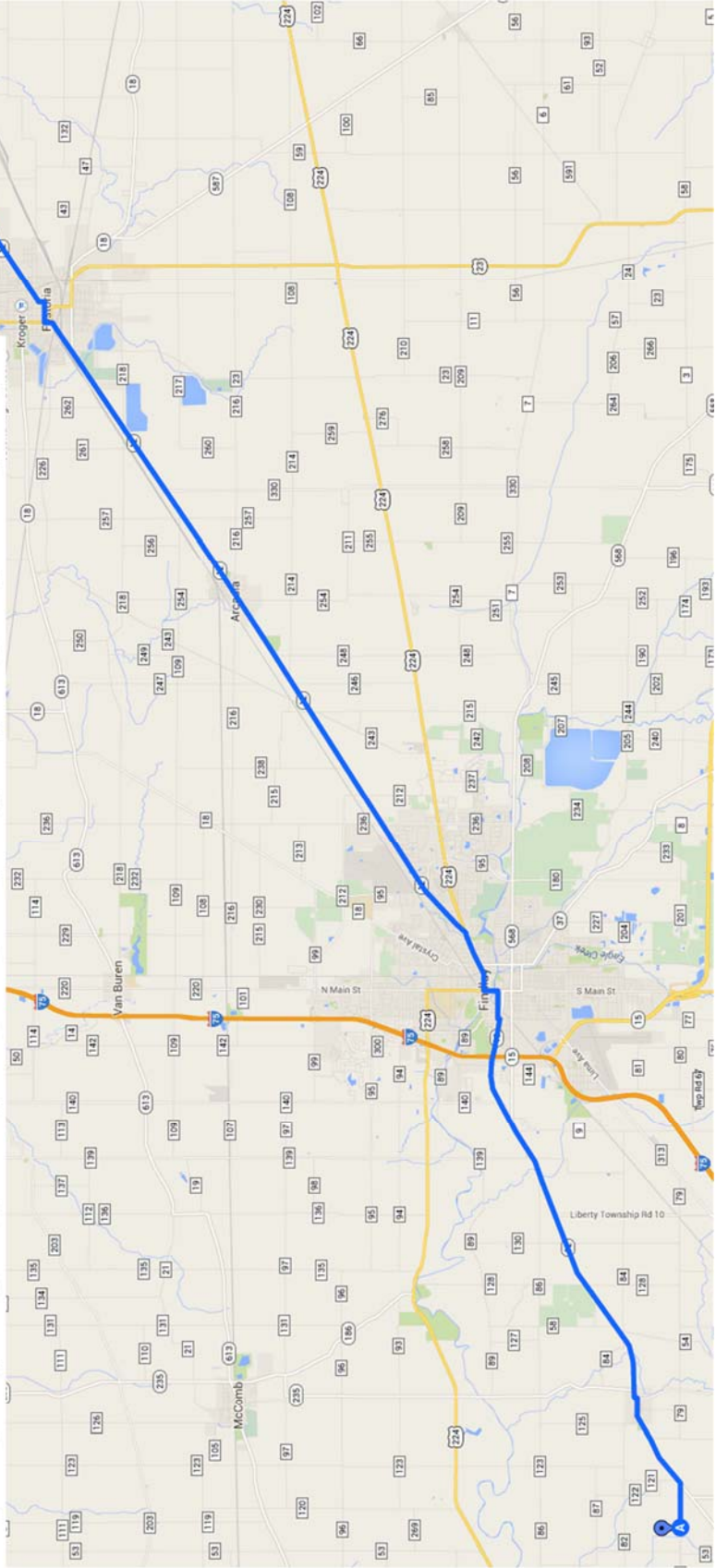
- Head east on Elm Sugar Rd toward Converse Roselm Rd  
1.28 mi
- Continue onto Rd N  
0.992 mi
- Continue onto Co Rd N/Creek N  
8.06 mi
- ➡ Turn right onto Rd 19  
390 ft
- ↶ Turn left onto Rd N/Co Rd N  
1.02 mi
- ↶ Turn left onto US-224 E/Broad St  
Continue to follow Broad St  
1.39 mi
- ➡ Turn right onto Rd M  
1.97 mi
- ↶ Turn left onto US-224 E  
0.481 mi
- ➡ Turn right onto Township Rd 14-L  
0.277 mi
- ↶ Turn left onto Rd M  
13.8 mi
- Continue onto Co Rd 78  
2.42 mi

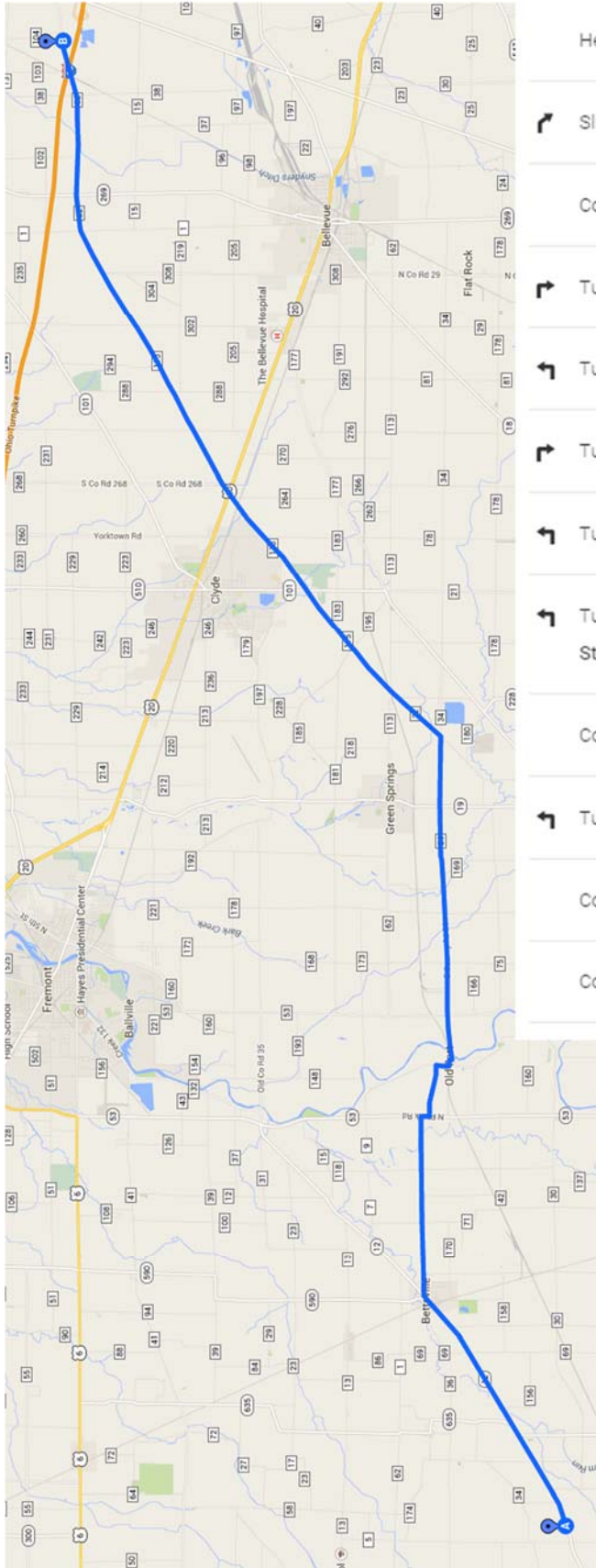




Head east on Co Rd 78 toward OH-235 S

- 0.784 mi
- ↙ Slight left onto OH-235 N
- 1.76 mi
- ↖ Turn left onto OH-12 E/E Main StContinue to follow OH-12 E
- 6.73 mi
- ↗ Slight right onto W Main Cross St
- 0.761 mi
- ↖ Turn left onto Western Ave
- 230 ft
- ↗ Turn right onto W Front St
- 0.499 mi
- ↖ Turn left onto S Main St
- 0.251 mi
- ↗ Turn right onto Center St
- 0.291 mi
- Continue onto Tiffin Ave
- 0.645 mi
- ↙ Slight left to stay on Tiffin Ave
- 879 ft
- ↙ Slight left onto OH-12 E/Fostoria AveContinue to follow OH-12 E
- 12.5 mi
- Continue onto Findlay St
- 0.624 mi
- ↖ Turn left onto S County Line St
- 791 ft
- ↗ Turn right onto W Center St
- 0.369 mi
- ↖ Turn left onto N Main St
- 515 ft
- ↗ Turn right onto Sandusky St
- 2.46 mi
- Continue onto OH-12 E
- 3.70 mi





- Head northeast on OH-12 E toward Ash Rd 5.13 mi

---

- ↘ Slight right onto Union St 0.296 mi

---

- Continue onto Cr61 3.14 mi

---

- ↘ Turn right onto OH-53 S 807 ft

---

- ↙ Turn left onto Cr40 0.971 mi

---

- ↘ Turn right onto Main St/N Township Rd 73 0.259 mi

---

- ↙ Turn left toward E County Rd 51/Cr51/Wood St 850 ft

---

- ↙ Turn left onto E County Rd 51/Cr51/Wood St  
Continue to follow E County Rd 51/Cr51 0.844 mi

---

- Continue onto E County Rd 34/Cr34 5.32 mi

---

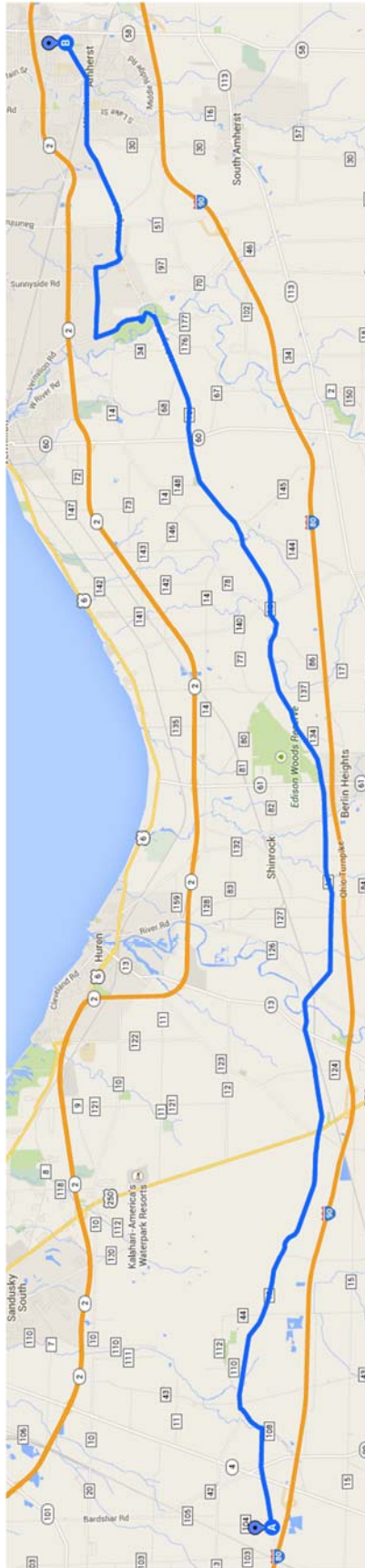
- ↙ Turn left onto Sand Ridge Rd/N Township Rd 32 1.27 mi

---

- Continue onto S Ridge Rd 10.6 mi

---

- Continue onto Portland Rd 3.64 mi



Head east on Portland Rd toward Magill Rd

1.97 mi

↶ Turn left onto Harris Rd

0.569 mi

↷ Turn right onto Mason Rd W

21.3 mi

Continue onto N Ridge Rd

2.02 mi

↶ Turn left onto Vermilion Rd

0.996 mi

↷ Turn right onto Cooper Foster Park Rd

1.39 mi

↷ Turn right onto Claus Rd

0.531 mi

↶ Turn left onto N Ridge Rd

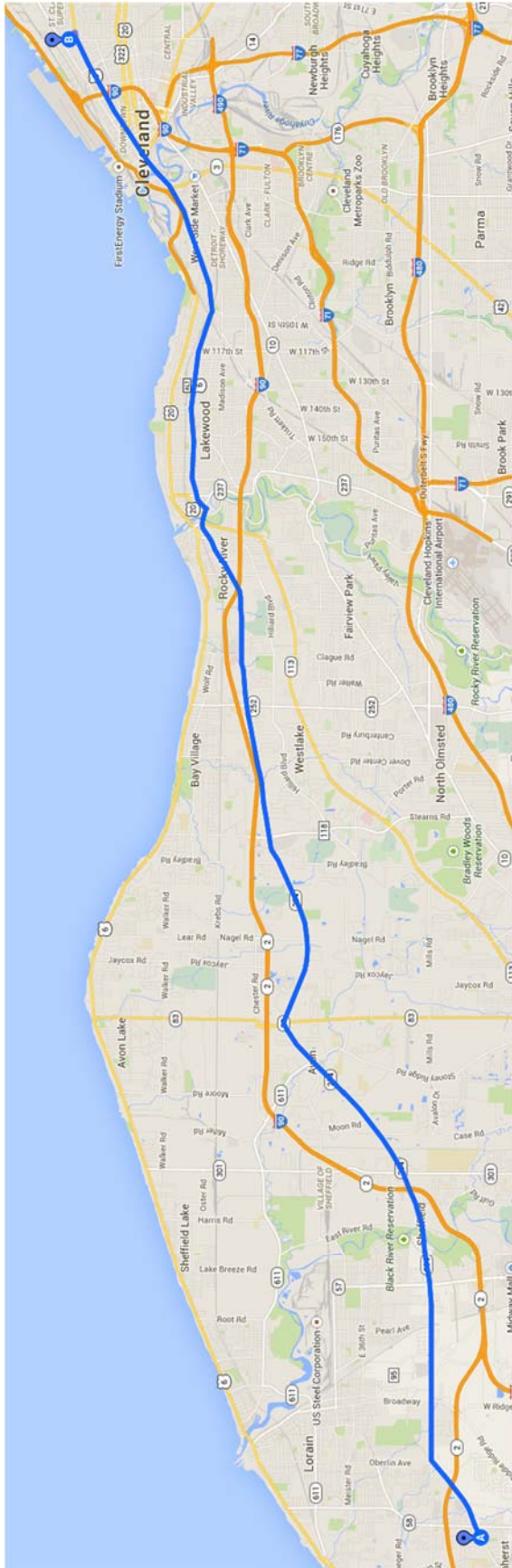
2.44 mi

Continue onto Milan Ave

1.26 mi

Continue onto Cleveland Ave

0.813 mi



- Head northeast on Cleveland Ave toward OH-58 S

---

- 1,194 ft
- Continue onto N Ridge Rd

---

- 1.55 mi
- ↘ Slight right onto Cooper Foster Park Rd

---

- 1.36 mi
- ↑ Continue straight onto N Ridge Rd

---

- 2.25 mi
- ↙ Slight left onto OH-254 E

---

- 1.37 mi
- ↘ Slight right onto Detroit Rd

---

- 6.05 mi
- ↙ Slight left to stay on Detroit Rd

---

- 8.87 mi
- ↙ Turn left onto Detroit Ave

---

- 6.66 mi
- Continue onto W Superior Ave

---

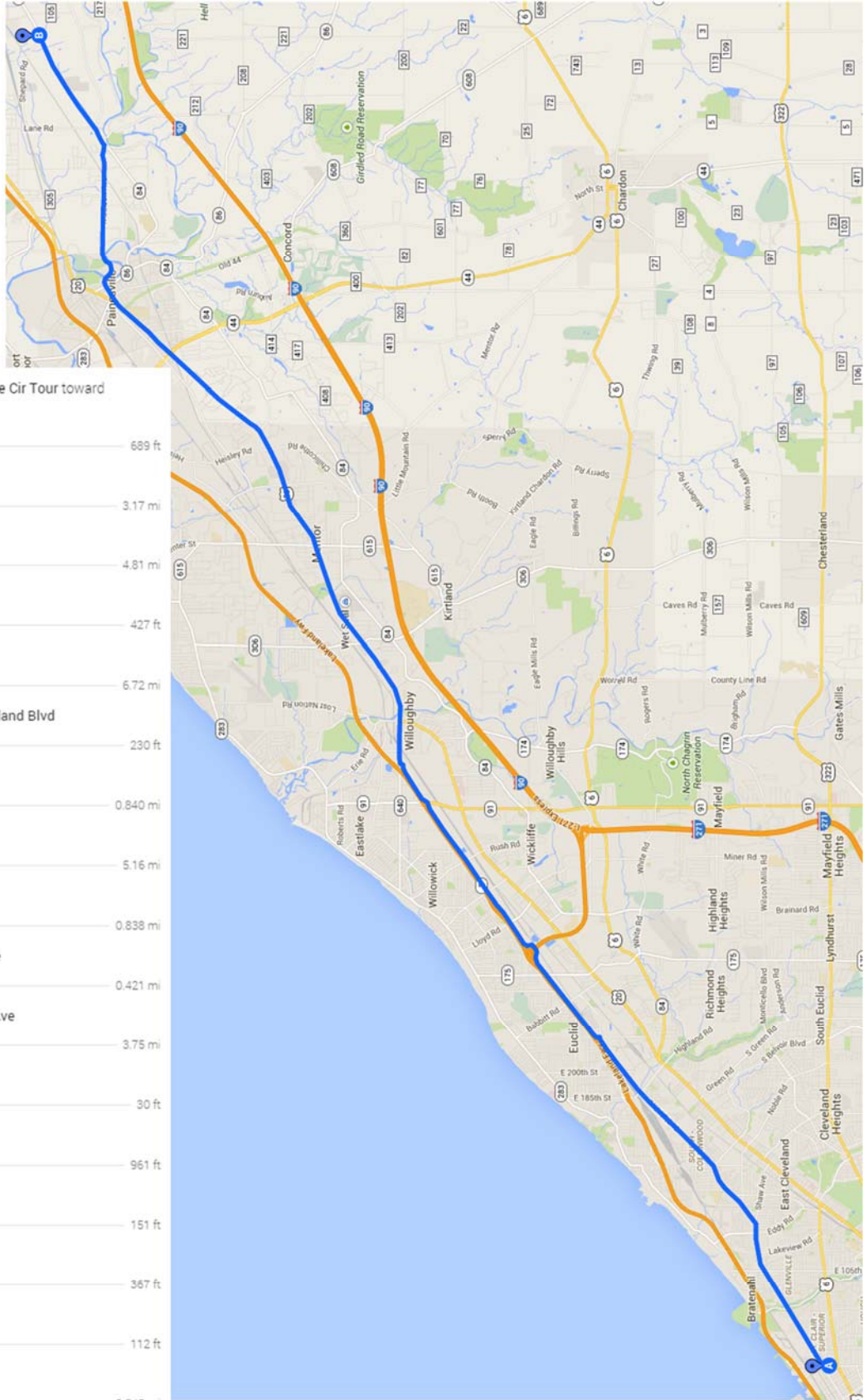
- 0.449 mi
- ↙ Turn left to stay on W Superior Ave

---

- 2.83 mi
- ↙ Turn left onto E 55th St/Lake Erie Cir Tour

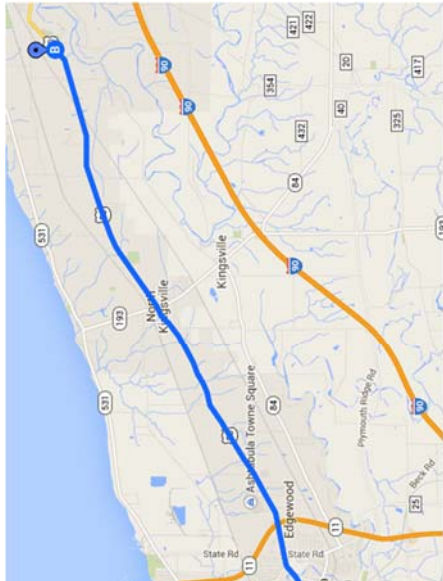
---

- 705 ft



Head north on E 55th St/Lake Erie Cir Tour toward Bonna Ave

- 689 ft
- ➡ Turn right onto St Clair Ave
- 3.17 mi
- ↙ Slight left to stay on St Clair Ave
- 4.81 mi
- ↶ Turn left onto E 222nd St
- 427 ft
- ➡ Turn right onto Lakeland Blvd
- 6.72 mi
- ↑ Continue straight to stay on Lakeland Blvd
- 230 ft
- ➡ Turn right onto Vine St
- 0.840 mi
- Continue onto Mentor Ave
- 5.16 mi
- ↙ Slight left to stay on Mentor Ave
- 0.838 mi
- ➡ Slight right to stay on Mentor Ave
- 0.421 mi
- ↙ Slight left onto US-20 E/Mentor Ave
- 3.75 mi
- ➡ Turn right onto Mentor Ave
- 30 ft
- ↶ Turn left to stay on Mentor Ave
- 961 ft
- ↶ Turn left at Liberty St
- 151 ft
- Continue onto N Park Pl
- 367 ft
- Continue onto Victoria Square
- 112 ft
- ↶ Turn left onto Main St
- 0.848 mi
- Continue onto Madison Ave
- 2.21 mi
- ↶ Turn left onto OH-84 E
- 2.50 mi



Head northeast on OH-84 E toward Milford Dr

9.97 mi

↶ Turn left onto West St

1.04 mi

↷ Turn right onto US-20 E/W Main St  
Continue to follow US-20 E

12.6 mi

↷ Slight right onto N Ridge Rd E

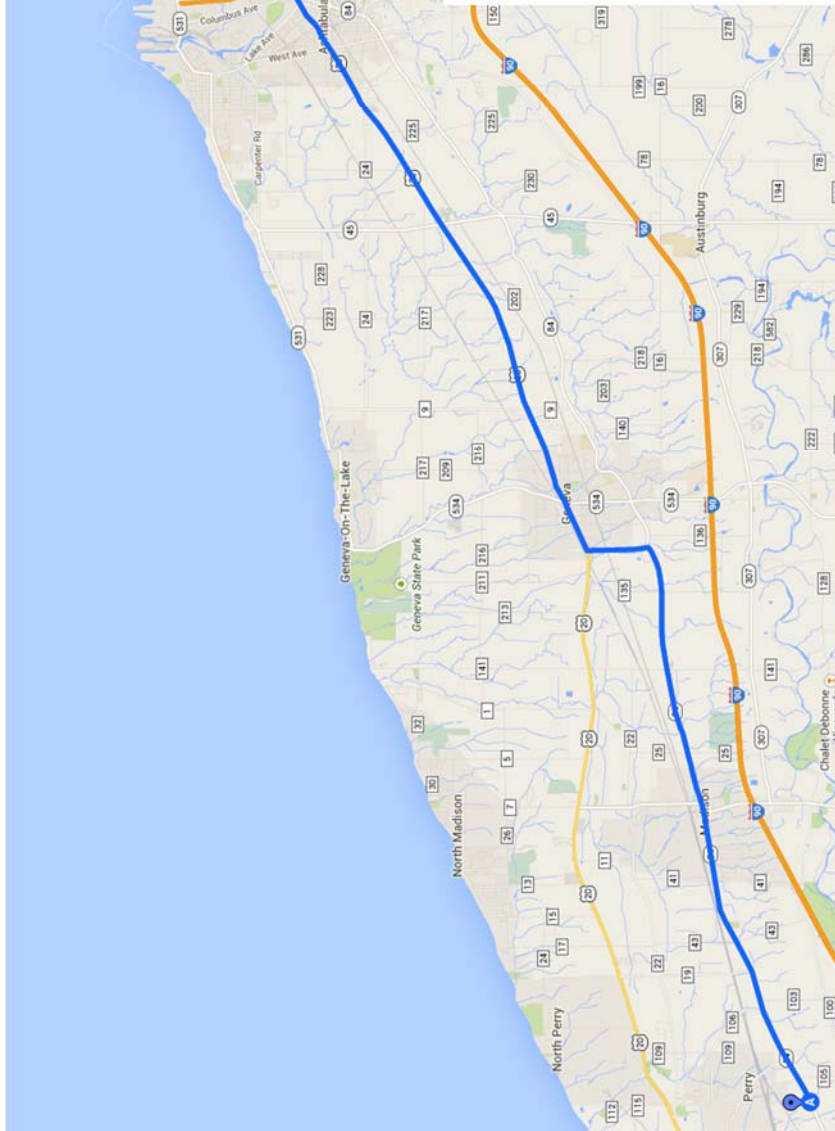
2.07 mi

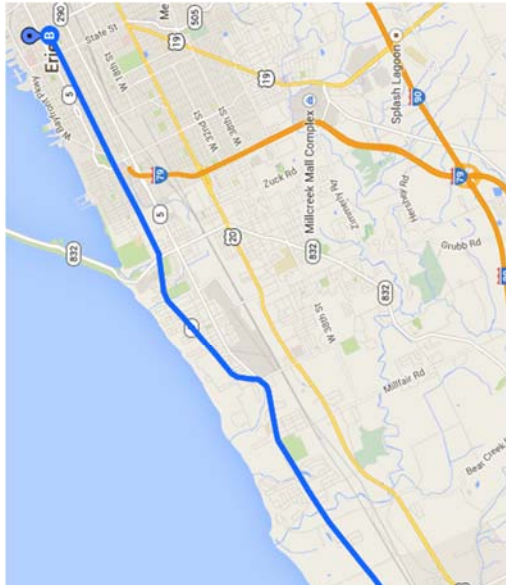
Continue onto W Center St

4.97 mi

Continue onto W Main Rd

1.17 mi





Head northeast on W Main Rd toward Edgewood Ave

2.15 mi

↗ Slight right onto Main St

0.826 mi

↘ Turn right onto US-20 E/Harbor St Continue to follow US-20 E Entering Pennsylvania

3.33 mi

↙ Slight left onto PA-5 W/W Lake Rd

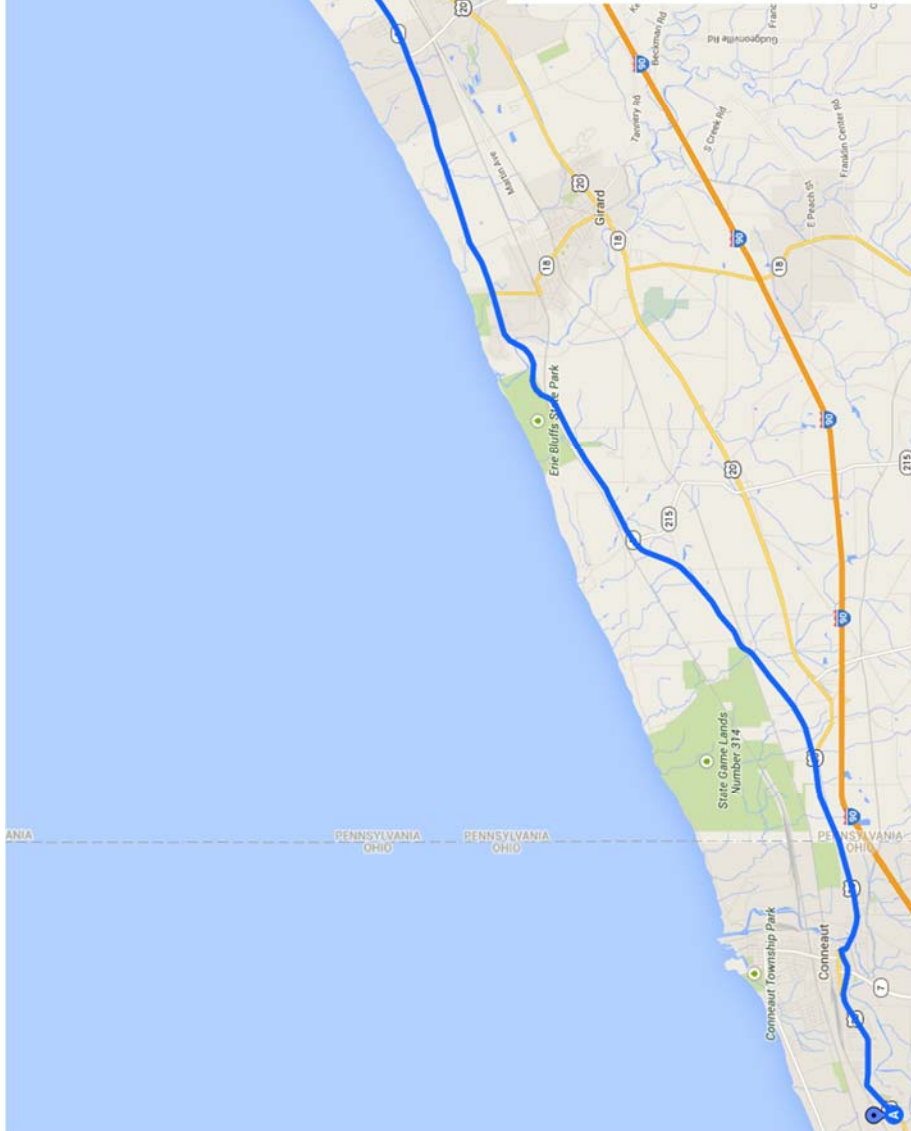
18.6 mi

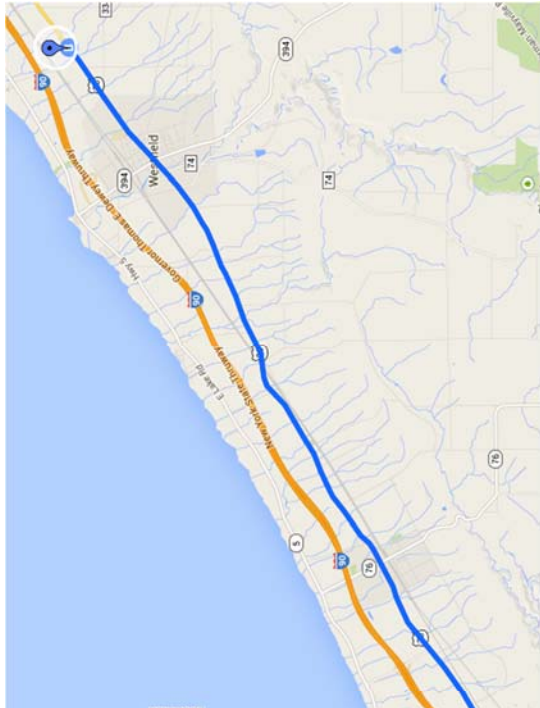
↶ Turn left onto PA-5 Alt E

4.44 mi

Continue onto W 8th St

2.39 mi





Head northeast on E 8th St toward Parade St

0.920 mi

Turn left onto East Ave

656 ft

Turn right at Atkins St

407 ft

Turn left toward E Lake Rd

23 ft

Turn right onto E Lake Rd

2.27 mi

Slight right onto PA-955 E/Iroquois Ave

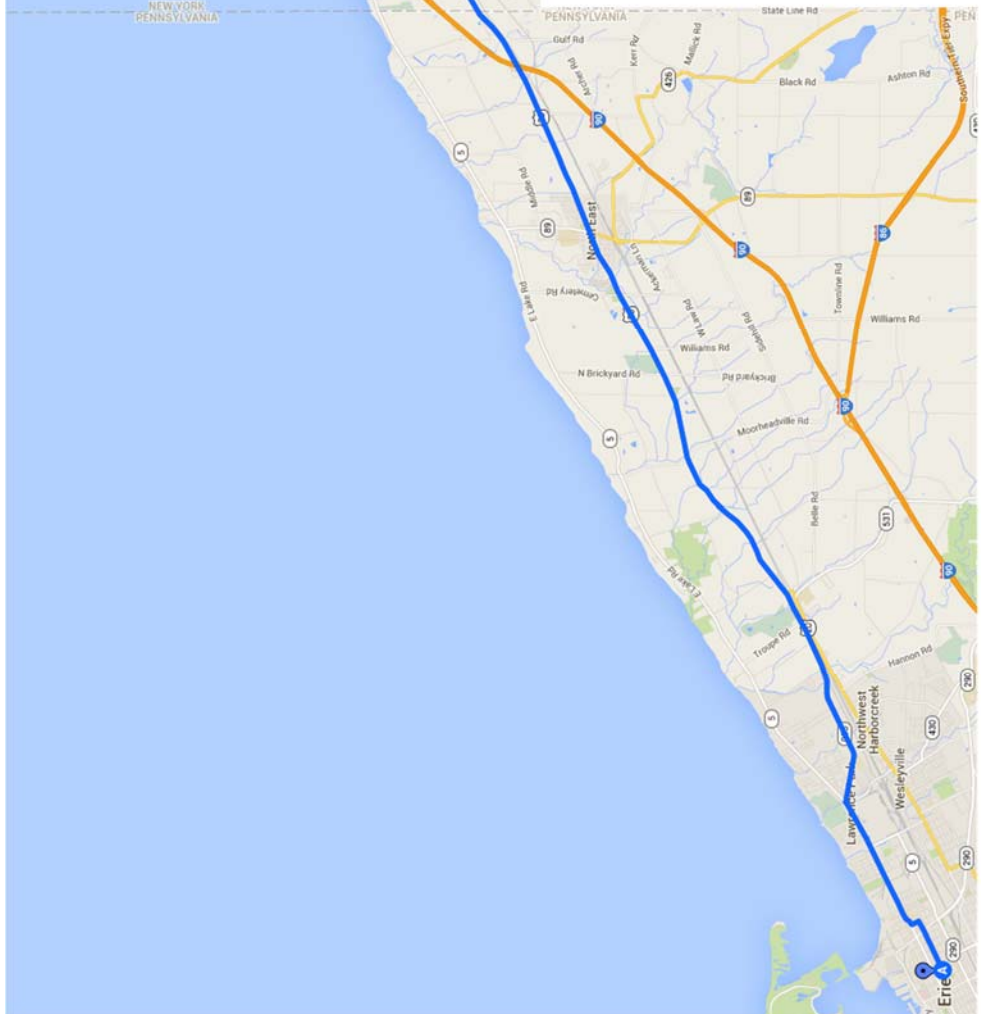
3.82 mi

Continue onto US-20 E

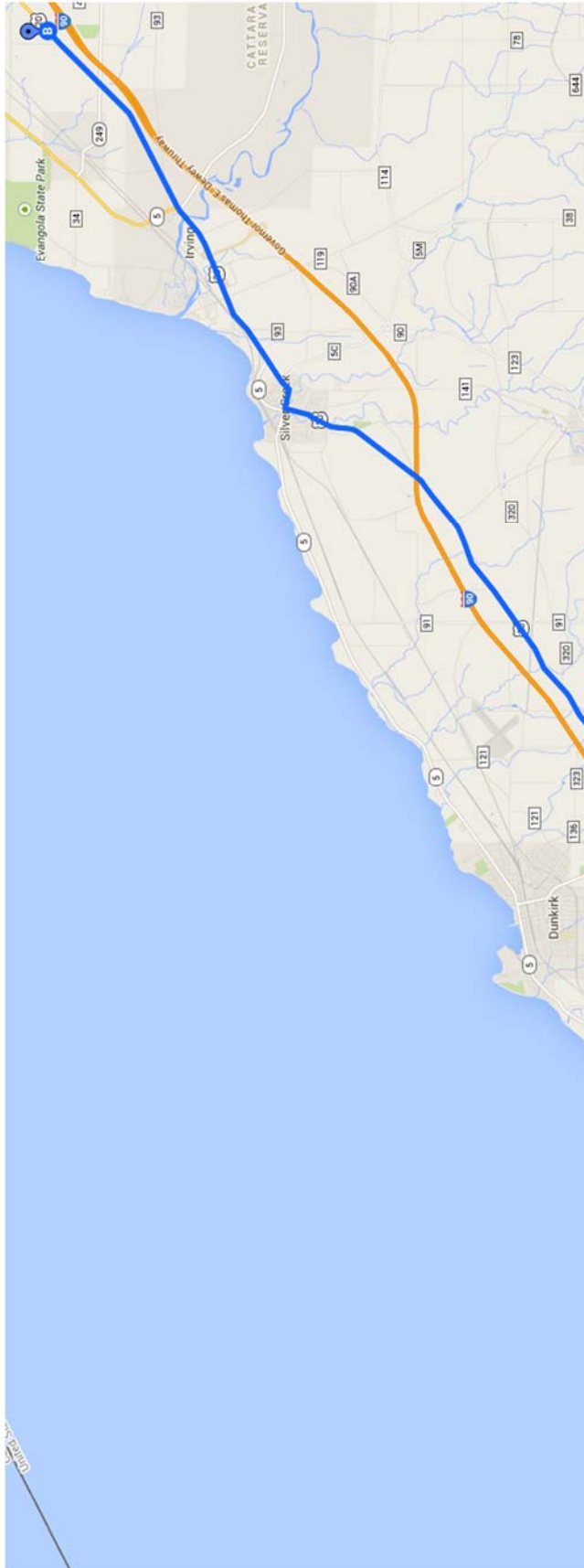
0.390 mi

Slight right to stay on US-20 E Entering New York

24.2 mi







- Head northeast on US-20 E
 

---

 24.2 mi
- Turn right onto US-20 E/Central AveContinue to follow US-20 E
 

---

 2.07 mi
- Slight right to stay on US-20 E
 

---

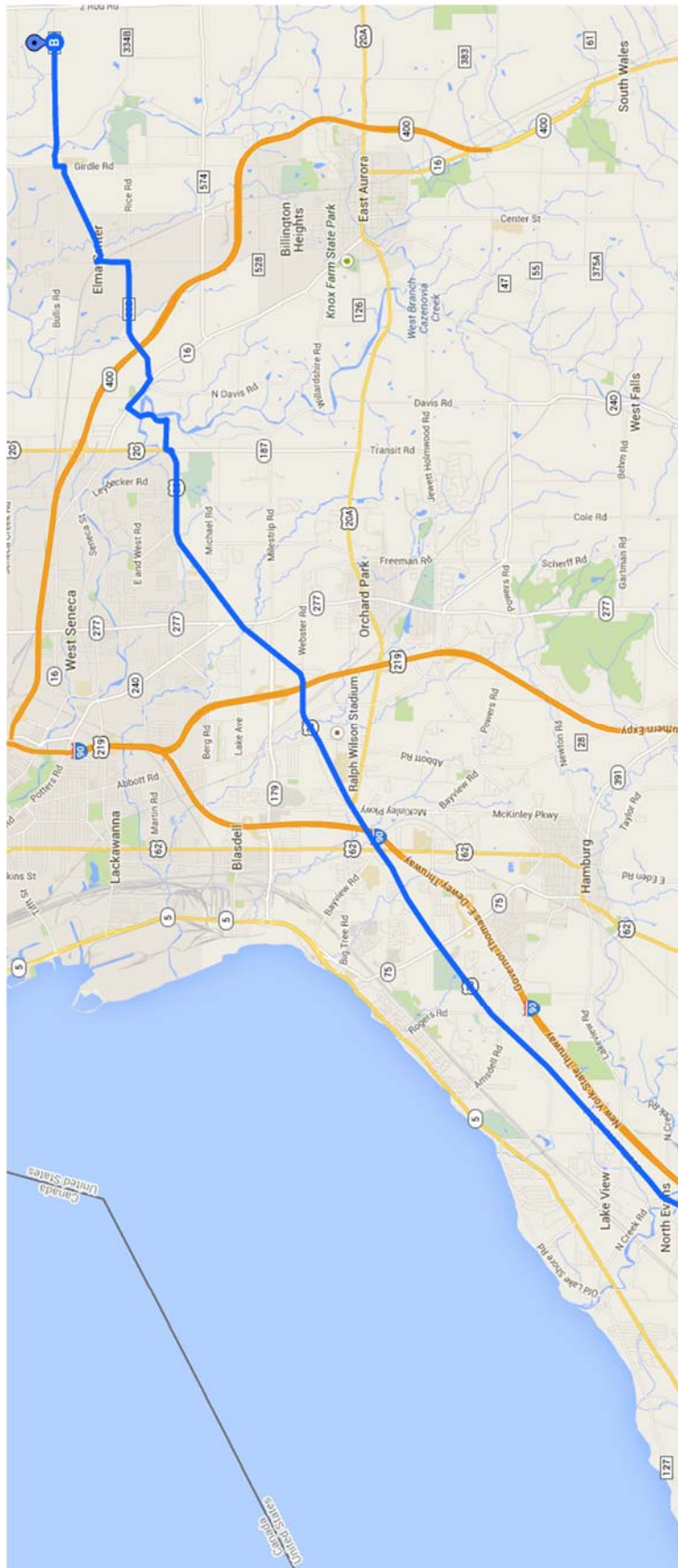
 1.39 mi
- Slight right to stay on US-20 E
 

---

 0.415 mi
- At the traffic circle, continue straight to stay on US-20 E
 

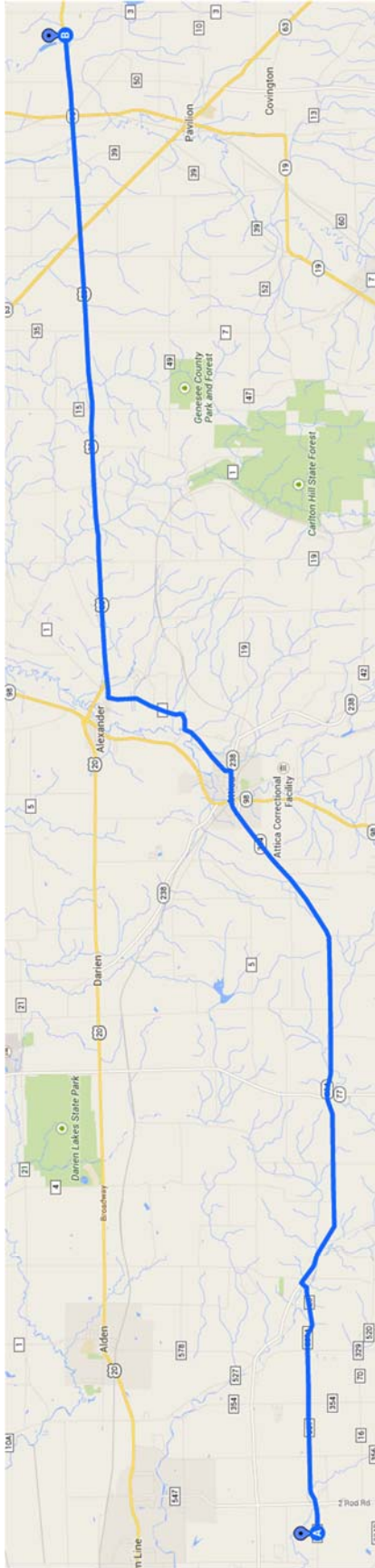
---

 3.74 mi

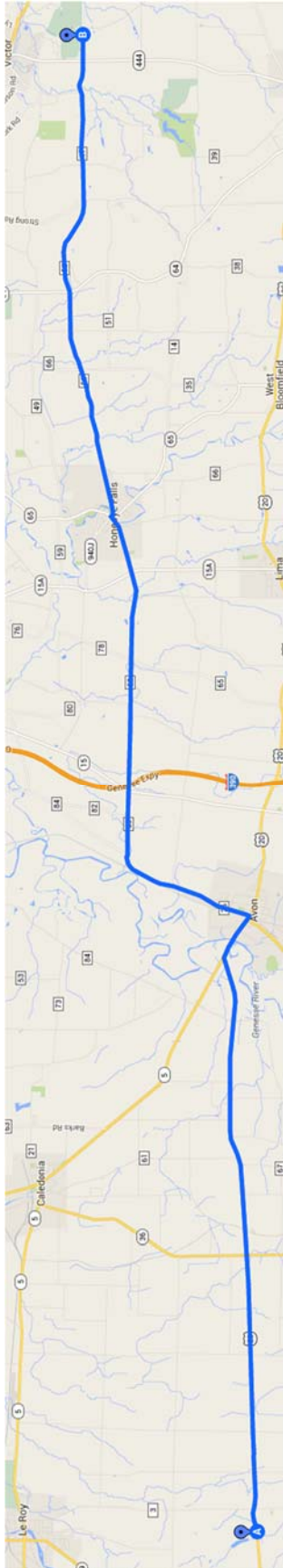


Head northeast on US-20 E toward Hardpan Rd

- 1.72 mi
- ↙ Slight left to stay on US-20 E
- 2.93 mi
- ↘ Slight right to stay on US-20 E
- 2.05 mi
- ↘ Slight right to stay on US-20 E
- 2.92 mi
- ↙ Slight left to stay on US-20 E
- 6.84 mi
- ↘ Slight right onto US-20 E/Southwestern Blvd
- 7.07 mi
- ↘ Turn right onto Transit Rd
- 203 ft
- ↙ Turn left to stay on Transit Rd
- 594 ft
- Continue onto Kinsley Rd
- 0.490 mi
- ↙ Turn left onto Northrup Rd
- 0.713 mi
- ↘ Turn right onto NY-16 S
- 0.592 mi
- ↙ Turn left onto Rice Rd
- 1.99 mi
- ↙ Turn left onto Bowen Rd
- 0.509 mi
- ↘ Turn right onto Oaknoll Ct
- 656 ft
- ↙ Turn left onto Woodard Rd
- 1.58 mi
- ↙ Turn left onto Girdle Rd
- 722 ft
- ↘ Turn right onto Bullis Rd
- 2.01 mi



- Head southeast on Bullis Rd toward Shearing Dr  
4.95 mi
- ➡ Turn right onto NY-354 E  
9.97 mi
- ↩ Turn left onto W Main St  
0.319 mi
- ⤴ Sharp left onto High St  
161 ft
- ➡ Turn right onto Main St  
0.590 mi
- ↩ Turn left onto N Pearl St  
623 ft
- ➡ Turn right onto Genesee St  
0.356 mi
- Continue onto Genesee Street Rd  
0.649 mi
- ↙ Slight left onto Maplewood Rd  
630 ft
- ➡ Turn right onto Stroh Rd  
0.318 mi
- Continue onto Sandpit Rd  
1.51 mi
- ➡ Turn right onto Telephone Rd  
0.977 mi
- Continue onto US-20 E  
12.0 mi



- Head east on US-20 E toward Town Dump Rd  


---

11.5 mi
- Turn right to stay on US-20 E  


---

0.531 mi
- ↙ Slight left onto W Main St  


---

0.439 mi
- Turn left onto Rochester St  


---

2.03 mi
- Continue onto E River Rd  


---

0.768 mi
- Turn right onto Honeoye Falls 6 Rd  


---

5.79 mi
- Continue onto W Main St  


---

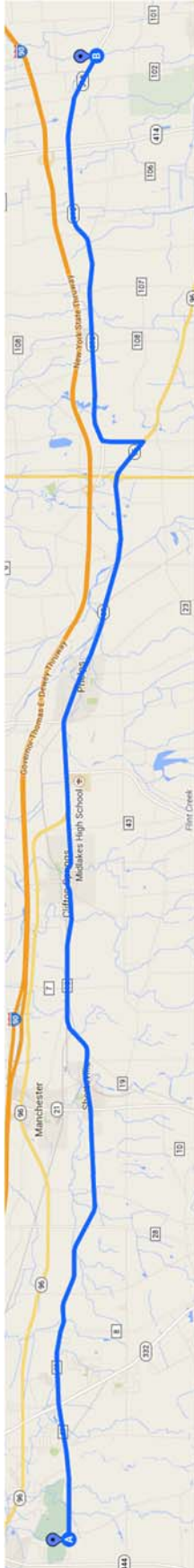
1.08 mi
- Turn right onto East St  


---

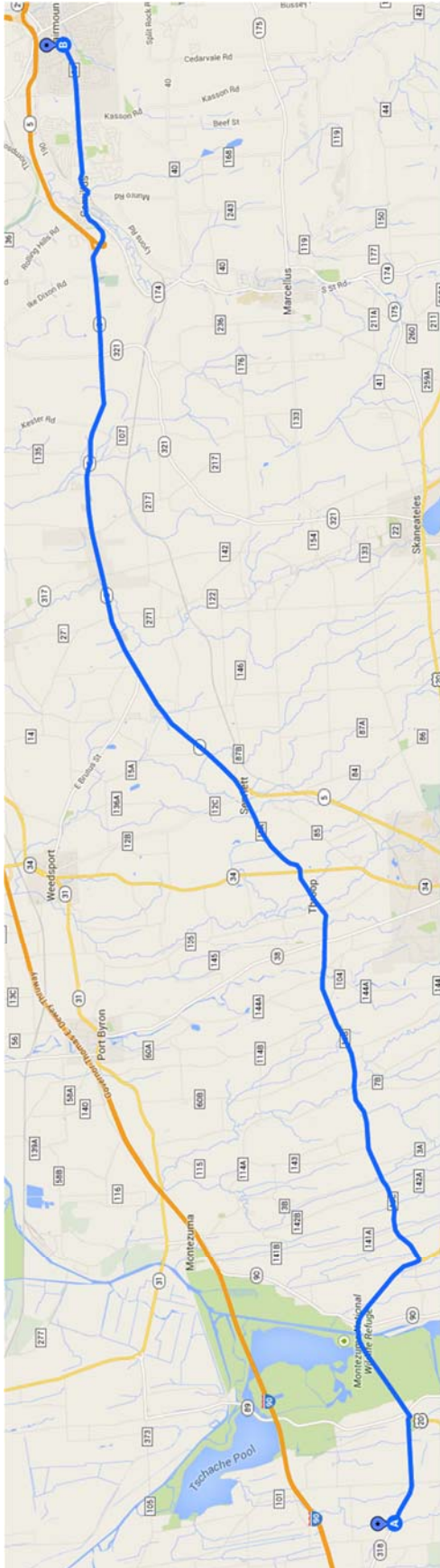
0.990 mi
- Continue onto Boughton Hill Rd  


---

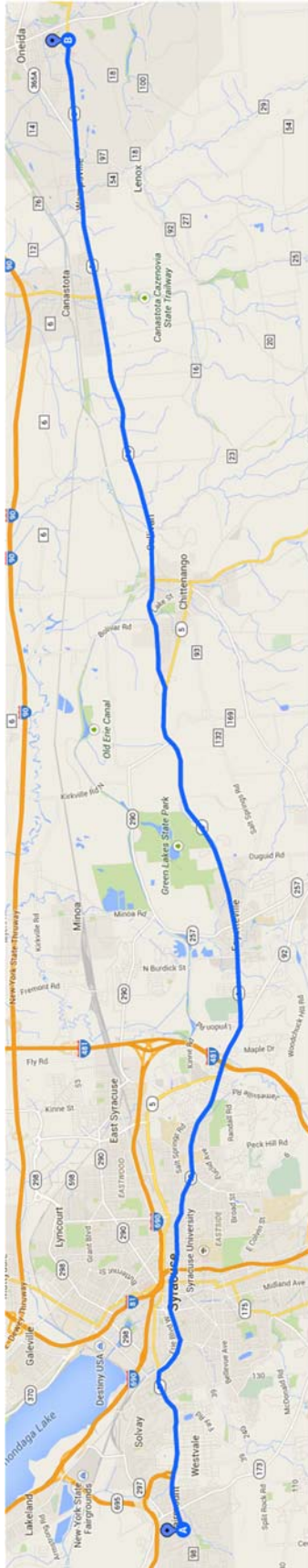
8.84 mi



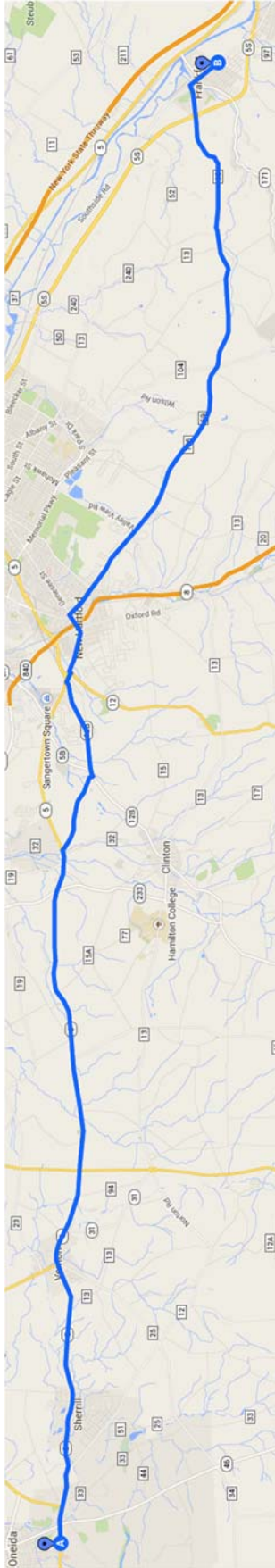
- Head east on Co Rd 41/Boughton Hill Rd toward  
Brace RdContinue to follow Co Rd 41  
2.60 mi
- ↗ Slight right to stay on Co Rd 41  
1.63 mi
- Continue onto Shortsville Rd  
4.62 mi
- Continue onto W Main St  
0.987 mi
- Continue onto Co Rd 13  
5.21 mi
- ↗ Slight right onto NY-96 S  
1.74 mi
- ↗ Slight right to stay on NY-96 S  
4.84 mi
- ↗ Slight right to stay on NY-96 S  
1.29 mi
- ↖ Turn left onto Pre Emption St  
0.833 mi
- ↗ Turn right onto NY-318 E  
8.05 mi



- Head southeast on NY-318 E toward Gravel Rd  
2.14 mi
- ↶ Turn left onto NY-5 E/US-20 E  
2.43 mi
- ↷ Slight right to stay on NY-5 E/US-20 E  
1.27 mi
- ↶ Slight left to stay on NY-5 E/US-20 E  
423 ft
- ↶ Turn left onto Turnpike Rd  
10.4 mi
- Continue onto NY-5 E/Rte 5/State 5  
4.70 mi
- ↷ Slight right onto NY-5 E/W Main St/Rte 5 E/State 5  
Continue to follow NY-5 E/Rte 5 E/State 5 E  
2.17 mi
- ↷ Slight right onto NY-5 E  
1.91 mi
- ↶ Slight left to stay on NY-5 E  
1.67 mi
- ↷ Slight right to stay on NY-5 E  
0.800 mi
- Continue onto NY-174 S  
0.769 mi
- Continue onto W Genesee St  
3.38 mi



- Head northeast on W Genesee St toward Beverly Dr  
0.608 mi
- ↗ Slight right to stay on W Genesee St  
2.74 mi
- ↘ Turn right onto W Fayette St  
0.457 mi
- ↙ Turn left to stay on W Fayette St  
1.61 mi
- ↘ Turn right toward S Townsend St  
69 ft
- ↙ Turn left toward S Townsend St  
190 ft
- ↙ Turn left toward S Townsend St  
62 ft
- ↘ Turn right onto S Townsend St  
115 ft
- ↙ Turn left onto E Genesee St  
453 ft
- ↙ Slight left to stay on E Genesee St  
1.98 mi
- ↙ Slight left to stay on E Genesee St  
1.73 mi
- ↘ Slight right onto NY-92 E  
0.440 mi
- ↘ Slight right onto NY-5 E/NY-92 EContinue to follow NY-5 E  
2.23 mi
- ↘ Slight right to stay on NY-5 E  
6.17 mi
- ↙ Turn left onto Tuscarora Rd  
2.24 mi
- Continue onto NY-13 N/Genesee TurnpikeContinue to follow NY-13 N  
5.62 mi
- ↘ Slight right onto NY-5 E/Seneca TurnpikeContinue to follow NY-5 E  
2.45 mi
- ↙ Slight left onto Genesee St  
0.720 mi
- ↘ Slight right to stay on Genesee St  
2.37 mi



Head east on NY-5 E/Genesee St toward Dream Catcher Plaza  
Continue to follow NY-5 E

- 1.45 mi
- ↙ Slight left onto NY-5 E/W Seneca St
- 1.06 mi
- ↙ Slight left onto W Seneca St
- 528 ft
- Continue onto E State St
- 0.316 mi
- ↙ Slight left onto NY-5 E/E State St  
Continue to follow NY-5 E
- 4.62 mi
- ↙ Slight left to stay on NY-5 E
- 6.42 mi
- ↘ Slight right to stay on NY-5 E
- 876 ft
- ↘ Turn right onto NY-5B
- 1.66 mi
- ↙ Turn left onto NY-12B N/NY-5B  
Continue to follow NY-12B N
- 1.98 mi
- ↘ Turn right toward NY-12 N
- 1,106 ft
- ↙ Turn left onto NY-12 N
- 240 ft
- ↘ Turn right onto Genesee St
- 1.23 mi
- ↘ Turn right onto Higby Rd
- 11.2 mi
- Continue onto 96/Cemetery St  
Continue to follow Cemetery St
- 0.573 mi
- ↘ Turn right onto W Main St
- 0.711 mi





Head southeast on Acme Rd toward Harter Ave

0.966 mi

Continue onto W Main St

801 ft

↗ Slight right to stay on W Main St

0.859 mi

Continue onto E Clark St

0.286 mi

Continue onto Main St

1.91 mi

↗ Slight right onto E Main St

308 ft

↘ Turn right onto NY-5S E

11.7 mi

↙ Slight left onto River Rd

2.01 mi

Continue onto Fredas Way

1.24 mi

↙ Turn left onto River Rd

272 ft

↘ Turn right onto Mindenville Dr

0.409 mi

↙ Slight left onto Erie Canalway Trail

1.44 mi

↙ Turn left onto Bridge St

0.472 mi

↘ Turn right onto NY-5 E/Main St E/Rte 5 E/State 5 E  
Continue to follow NY-5 E/Rte 5 E/State 5 E

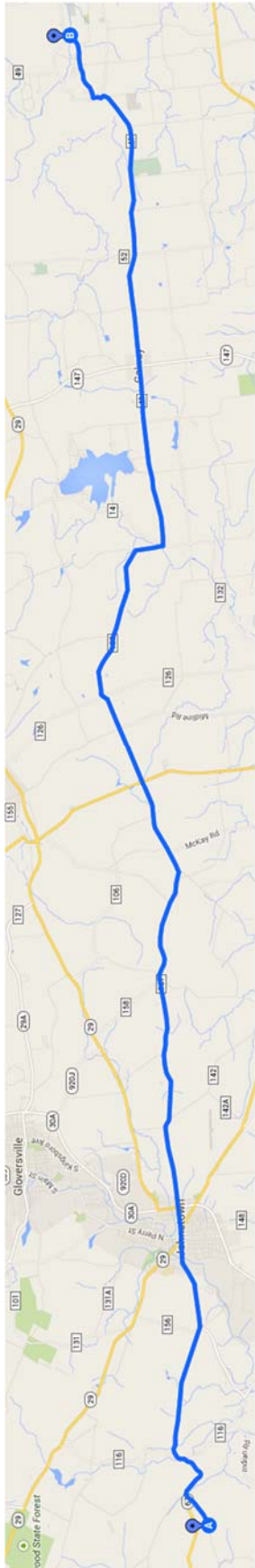
1.49 mi

↙ Turn left onto NY-67 E

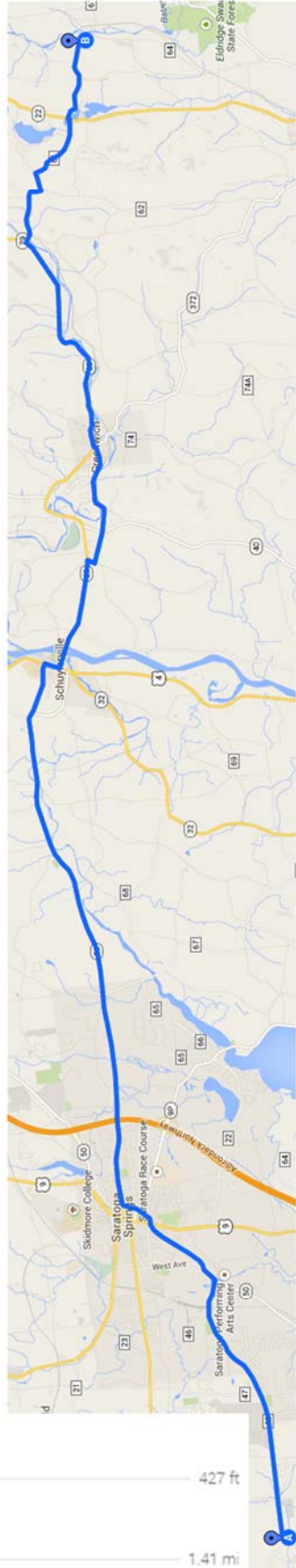
6.05 mi

Continue onto New Turnpike Rd

2.80 mi



- Head east on New Turnpike Rd toward NY-67 E  
0.758 mi
- ↘ Slight right onto NY-67 E  
5.75 mi
- Continue onto E Main St  
0.661 mi
- Continue onto County Hwy 107  
14.0 mi
- ↙ Turn left onto Perth Rd  
3.33 mi
- Continue onto West St  
0.272 mi
- Continue onto East St  
1,273 ft
- Continue onto Galway Rd  
5.26 mi
- ↙ Slight left onto W Milton Rd  
1,293 ft
- ↘ Turn right onto Lewis Rd  
1.35 mi



Head northeast on Lewis Rd toward Geysers Rd

804 ft

Turn right onto Geysers Rd

5.13 mi

Turn left onto Ballston Ave

1.64 mi

Continue onto Circular St

0.682 mi

Turn right onto NY-29 E/Lake Ave  
Continue to follow NY-29 E

10.5 mi

Turn right onto Broad St

0.295 mi

Turn left onto NY-29 E

2.09 mi

Turn right onto Wilbur Ave

751 ft

Turn left onto Bulson Rd

1.05 mi

Turn left onto Hegeman Bridge Rd

377 ft

Continue onto Hill St

1.21 mi

Turn left onto Main St

52 ft

Turn right onto Washington Square

141 ft

Slight right onto NY-29 E/Salem St  
Continue to follow NY-29 E

4.38 mi

Turn right onto Co Rd 61

0.997 mi

Turn right onto Co Rd 62

1,017 ft

Turn left onto O Donnell Hill Rd

1.67 mi

Turn left onto NY-22 N

164 ft

Turn right onto Co Rd 61

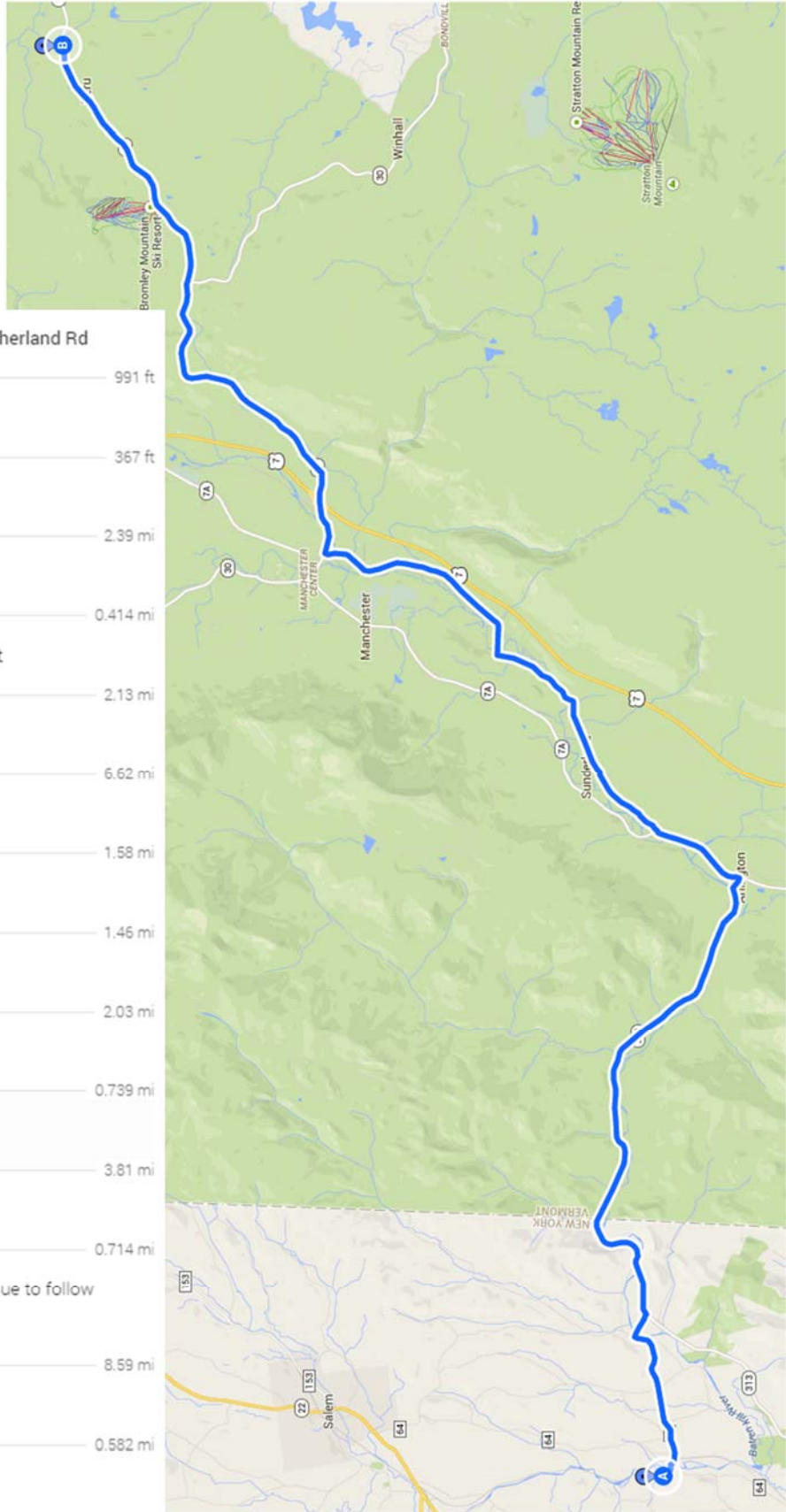
902 ft

Turn right to stay on Co Rd 61

427 ft

Slight left to stay on Co Rd 61

1.41 mi



- Head southeast on Co Rd 61 toward Sutherland Rd

---

- 991 ft
- ↶ Turn left to stay on Co Rd 61

---

- 367 ft
- ↷ Turn right to stay on Co Rd 61

---

- 2.39 mi
- ↷ Turn right to stay on Co Rd 61

---

- 0.414 mi
- ↶ Turn left onto NY-313 E Entering Vermont

---

- 2.13 mi
- Continue onto VT-313 E/Batten Kill Rd

---

- 6.62 mi
- ↶ Turn left onto VT-7A N

---

- 1.58 mi
- ↷ Turn right onto Dunham Rd

---

- 1.46 mi
- ↶ Turn left onto Sunderland HI Rd

---

- 2.03 mi
- Continue onto River Rd

---

- 0.739 mi
- ↷ Turn right onto Richville Rd

---

- 3.81 mi
- ↷ Turn right onto Depot St

---

- 0.714 mi
- ↷ Slight right onto VT-11 E/Depot St Continue to follow VT-11 E

---

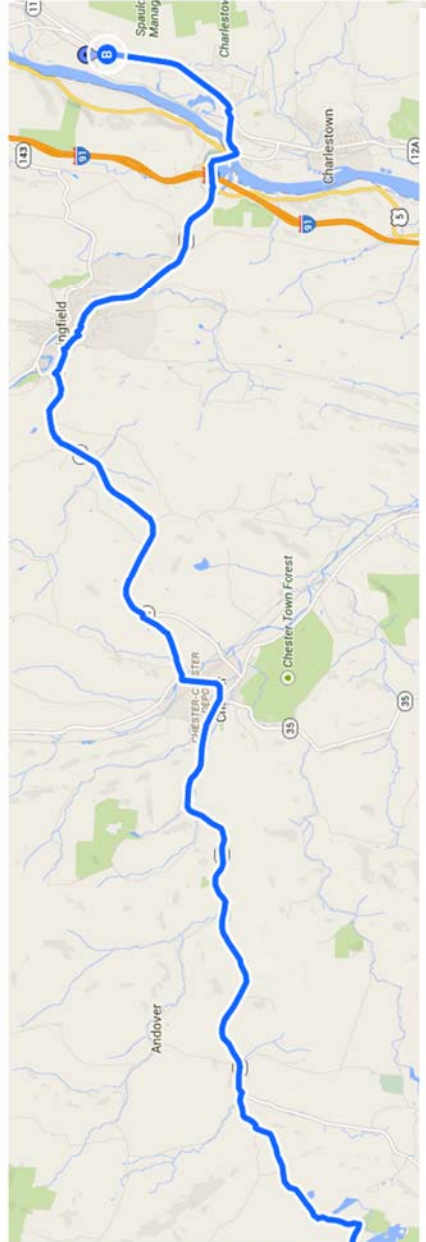
- 8.59 mi
- ↶ Slight left onto Main St

---

- 0.582 mi
- ↶ Turn left onto VT-11 E

---

- 0.634 mi

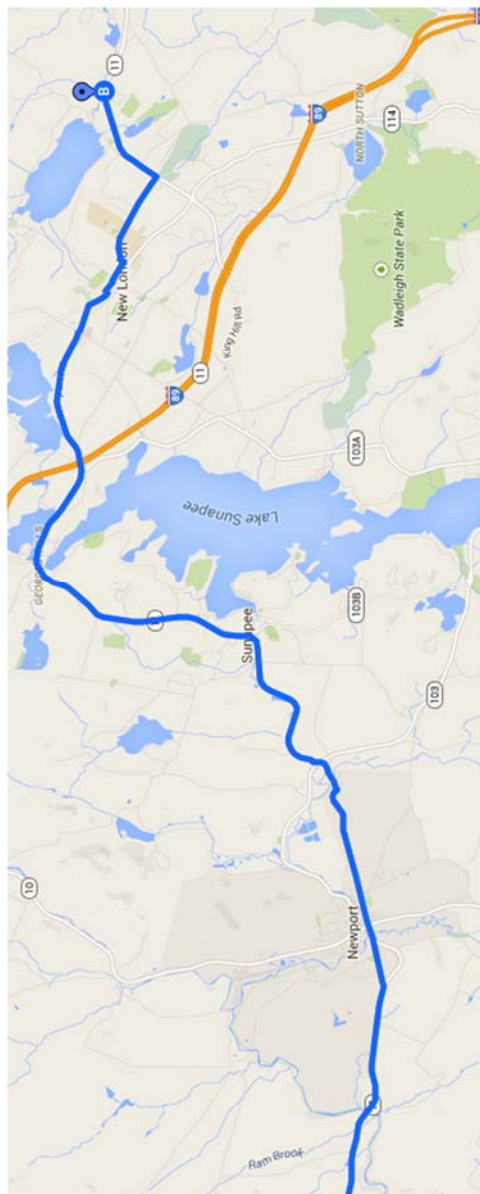


- ↑ Continue straight to stay on Toonerville Rail-Trail  
272 ft
- Turn right onto US-5 N/VT-11 E Continue to follow VT-11 E Entering New Hampshire  
1,273 ft
- Continue onto NH-11 E  
666 ft
- ⤵ Turn left onto Lovers Lane Rd  
0.749 mi
- ⤵ Turn left onto NH-11 E/NH-12 N/NH-12A N  
2.17 mi

- Head east on VT-11 E toward Dump Rd  
4.80 mi
- ⤵ Turn left onto Little Pond Rd  
2.66 mi
- Continue onto Brown Top Rd  
131 ft
- Continue onto Little Pond Rd  
1.91 mi
- Turn right onto Marsh Hill Rd  
0.524 mi
- Turn right onto Middletown Rd  
748 ft
- ⤵ Turn left onto VT-11 E  
6.91 mi
- ⤵ Slight left onto Depot St  
0.807 mi
- Turn right onto Flamstead Rd  
774 ft
- Continue onto E Cummings Rd  
1.14 mi
- ⤵ Turn left onto VT-11 E  
4.76 mi
- Turn right onto Park St  
0.432 mi
- Turn right onto High St  
194 ft
- ⤵ Turn left onto Mt Vernon St  
0.282 mi
- ⤵ Turn left onto School St  
318 ft
- Turn right onto Mineral St  
699 ft
- Turn right onto VT-11 E/Clinton St Continue to follow VT-11 E  
3.22 mi
- Turn right onto US-5 S  
82 ft
- ⤵ Turn left onto Toonerville Rail-Trail  
0.408 mi

Head north on NH-11 E/NH-12 N/NH-12A N toward  
Shutters Way

Continue to follow NH-11 E/NH-12 N



- 6.25 mi
- Turn right onto Pleasant St
- 115 ft
- Turn left onto East St
- 0.308 mi
- Turn left onto Broad St
- 69 ft
- Turn right onto Bobby Woodman Trail
- 0.692 mi
- Turn left to stay on Bobby Woodman Trail
- 69 ft
- Turn right onto NH-103 E/NH-11 E/Washington St
- Continue to follow NH-103 E/NH-11 E
- 7.15 mi
- Turn left onto Elm St
- 0.912 mi
- Continue onto Maple St
- 2.33 mi
- Continue onto Paradise Rd
- 928 ft
- Turn left onto Depot St
- 384 ft
- Turn left at NH-103 W
- 367 ft
- Slight right onto NH-11 E
- 7.63 mi
- Continue onto Newport Rd
- 758 ft
- Continue onto Old Rte 11
- 194 ft
- Continue onto Newport Rd
- 1.65 mi
- Slight left to stay on Newport Rd
- 646 ft
- At the traffic circle, continue straight to stay on Newport Rd
- 0.421 mi

Continue onto NH-114 S

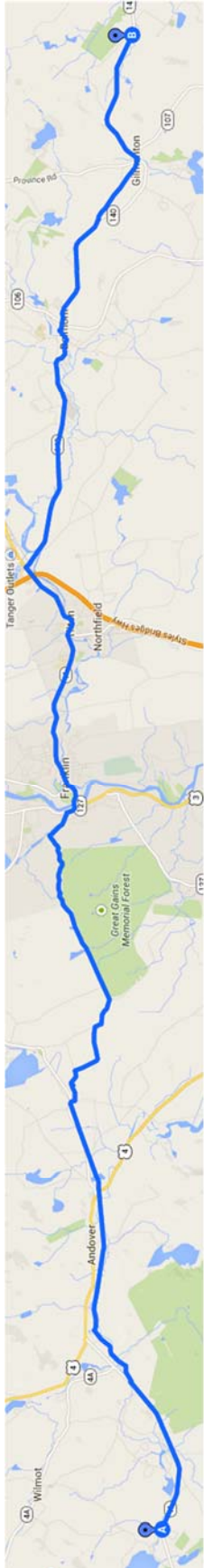
- 0.345 mi
- Turn left onto Cougar Ct

Continue onto Gould Rd

- 0.287 mi
- Turn left onto Seamans Rd

- 1.299 ft
- Turn left onto NH-11 E

- 1.41 mi
- Slight right to stay on NH-11 E
- 0.413 mi
- 1.13 mi



- Head east on NH-11 E toward Ridgewood Dr  


---

 3.10 mi
- Turn right toward Cilleyville Rd  


---

 141 ft
- Continue onto Cilleyville Rd  


---

 1.24 mi
- Turn right onto Northern Rail Trail - Merrimack County  


---

 4.43 mi
- Turn right onto Plains Rd  


---

 384 ft
- Turn left onto Boston Hill Rd  


---

 0.629 mi
- Turn right onto Putney Rd  


---

 1.11 mi
- Turn right onto Flaghole Rd  


---

 4.09 mi
- Turn right onto Chance Pond Rd  


---

 0.564 mi
- Turn right onto N Main St  


---

 886 ft
- Turn left onto US-3 N/Central St/State Rte 3 N/U.S Rte 3 N  
 Continue to follow US-3 N/State Rte 3 N/U.S Rte 3 N  


---

 4.74 mi
- Slight right to stay on US-3 N/State Rte 3 N/U.S Rte 3 N  


---

 0.462 mi
- Turn right onto NH-140 E  


---

 4.84 mi
- Turn right to stay on NH-140 E  


---

 2.38 mi
- Turn left onto Currier Hill Rd  


---

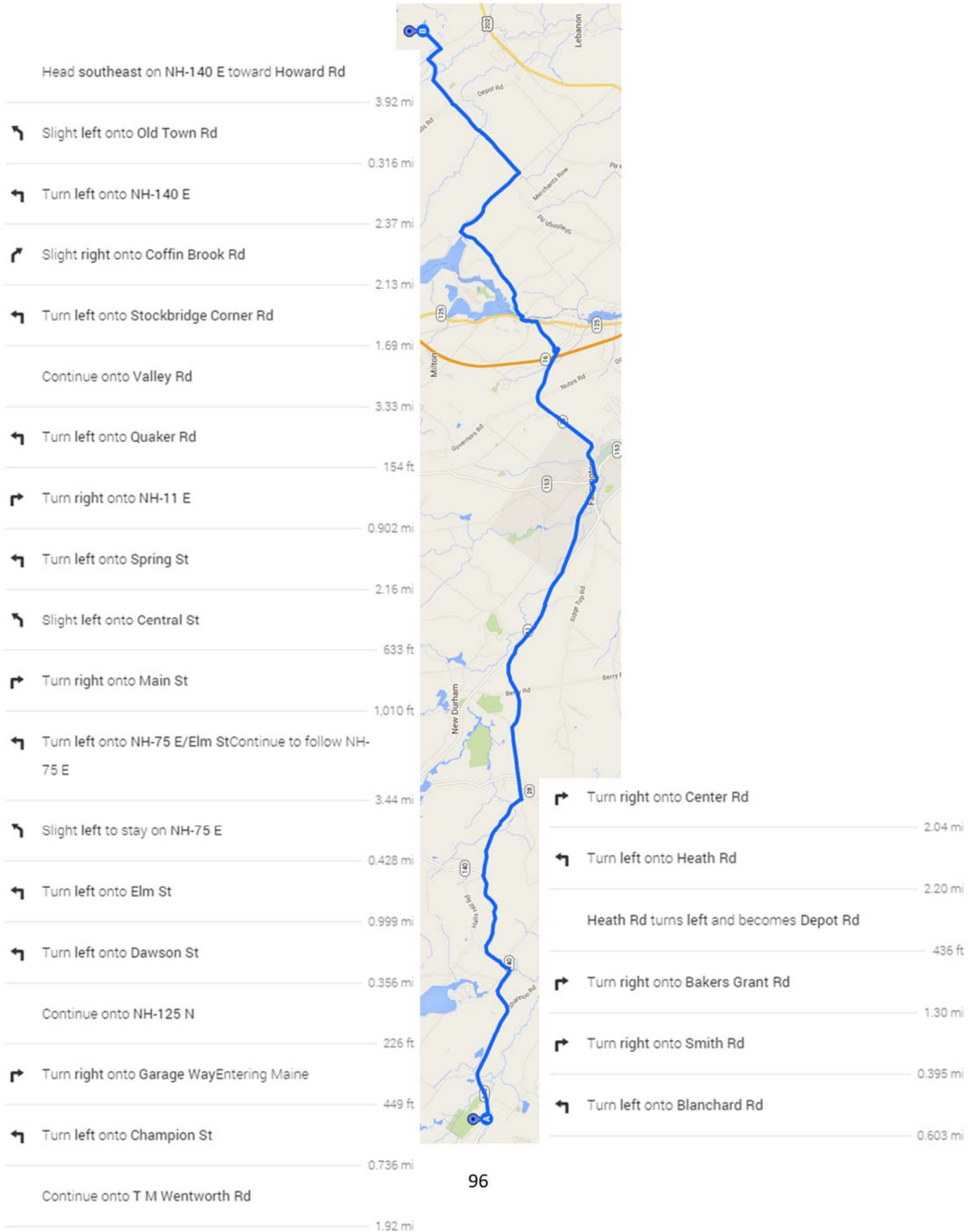
 1.38 mi
- Slight right onto NH-107 S  


---

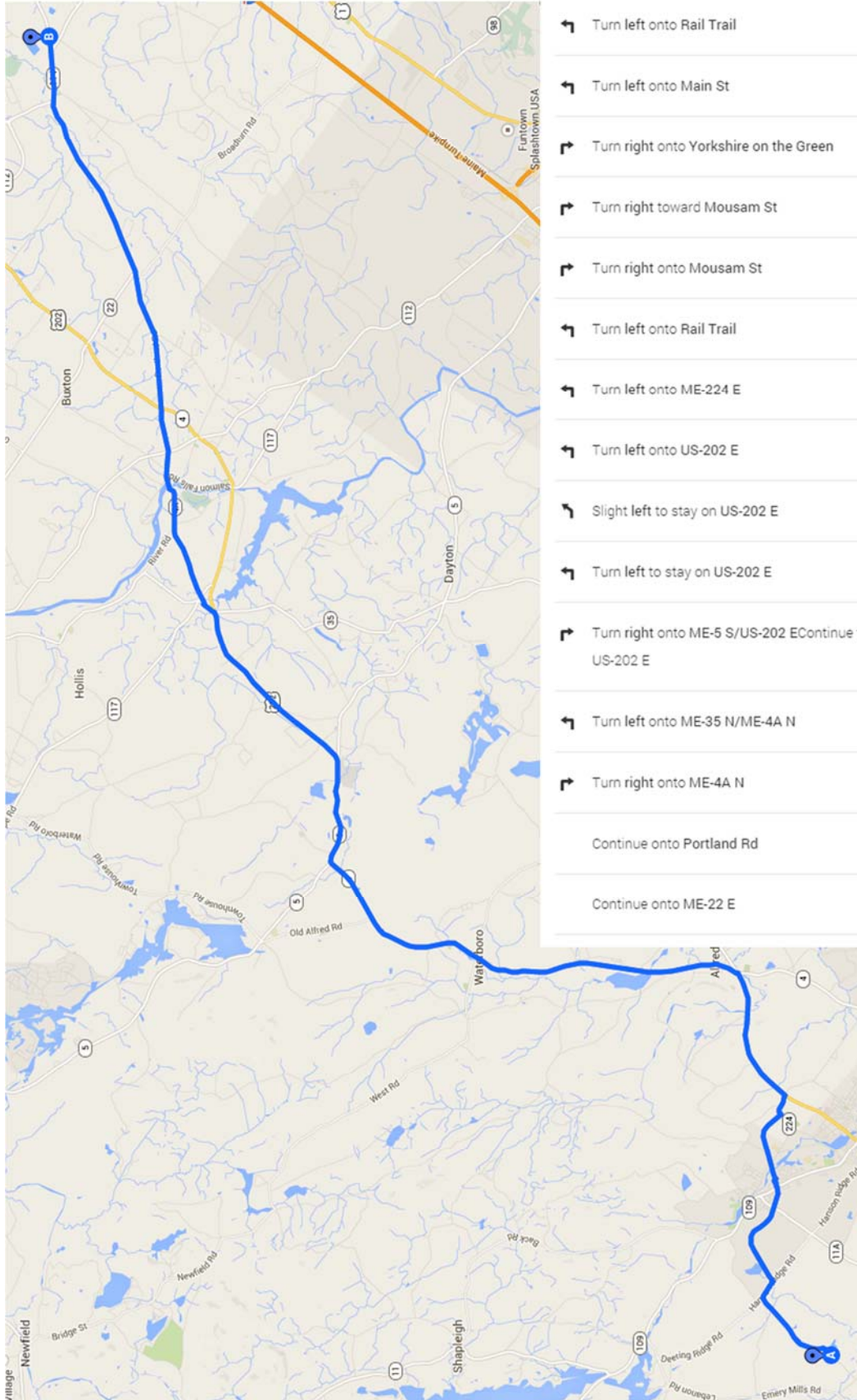
 66 ft
- Turn left onto NH-140 E  


---

 2.69 mi







- Head northeast on Blanchard Rd toward Hazen Dr

---

- 1.63 mi
- Turn right onto Hanson Ridge Rd

---

- 0.327 mi
- ⬅ Turn left onto Rail Trail

---

- 1.88 mi
- ⬅ Turn left onto Main St

---

- 20 ft
- Turn right onto Yorkshire on the Green

---

- 531 ft
- Turn right toward Mousam St

---

- 187 ft
- Turn right onto Mousam St

---

- 233 ft
- ⬅ Turn left onto Rail Trail

---

- 1.29 mi
- ⬅ Turn left onto ME-224 E

---

- 0.368 mi
- ⬅ Turn left onto US-202 E

---

- 2.30 mi
- ↙ Slight left to stay on US-202 E

---

- 476 ft
- ⬅ Turn left to stay on US-202 E

---

- 7.88 mi
- Turn right onto ME-5 S/US-202 EContinue to follow US-202 E

---

- 5.24 mi
- ⬅ Turn left onto ME-35 N/ME-4A N

---

- 1,181 ft
- Turn right onto ME-4A N

---

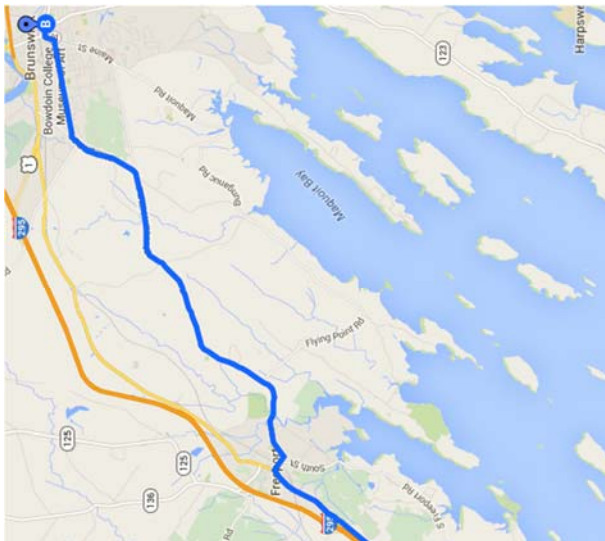
- 3.54 mi
- Continue onto Portland Rd

---

- 2.41 mi
- Continue onto ME-22 E

---

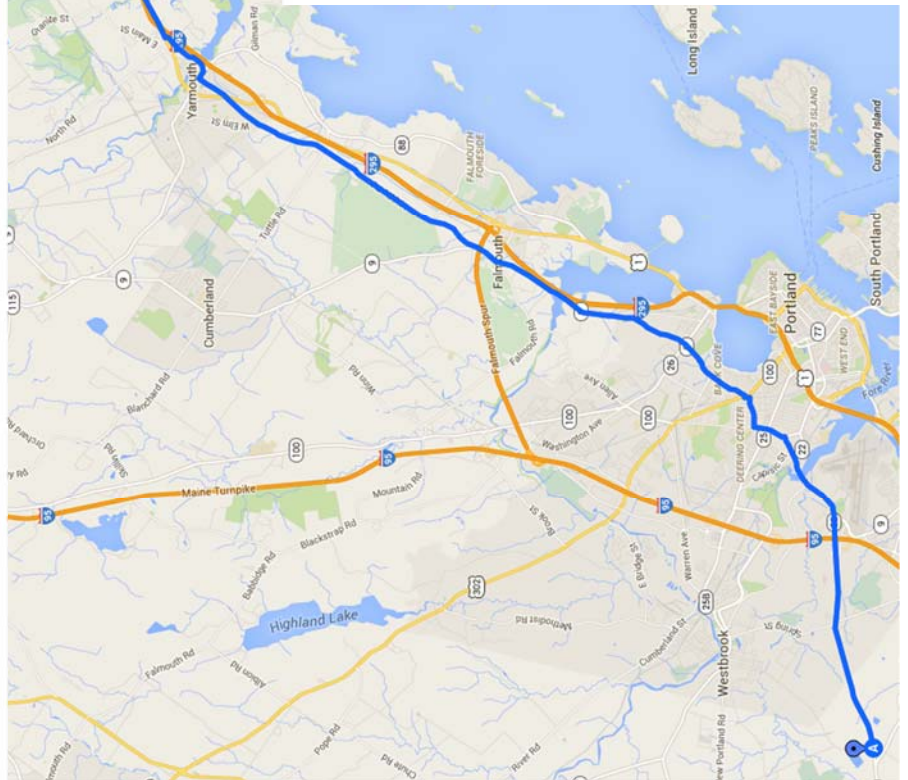
- 4.40 mi

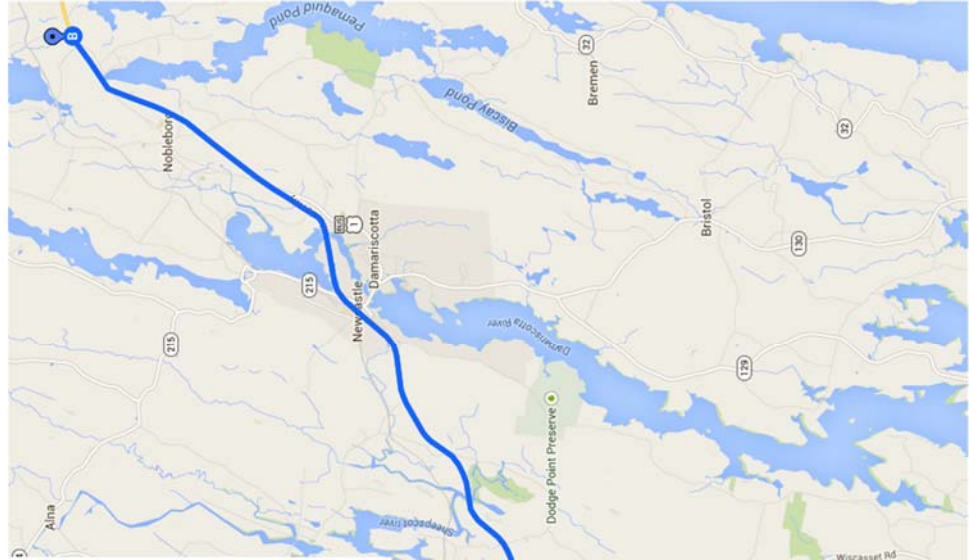


- Turn right onto Bow St 1.03 mi
- Continue onto Flying Point Rd 0.486 mi
- Slight left onto Pleasant Hill Rd 4.37 mi
- Slight left onto Church Rd 1.18 mi
- Slight right onto McKen St 1.57 mi
- Turn left onto Maine St 869 ft
- Turn right onto Bath Rd 1.056 ft

Head east on ME-22 E toward Saco St

- Slight left onto Congress St 3.84 mi
- Turn right to stay on Congress St 141 ft
- Turn left onto ME-9 W/Congress St 66 ft
- Slight left onto Frost St 1.06 mi
- Slight right onto Capisic St 0.399 mi
- Turn left onto Stevens Ave 394 ft
- Turn right onto Rte 9 E/State 9 E/Woodford St 0.533 mi
- Turn left toward Saunders St 0.484 mi
- Turn right onto Saunders St 423 ft
- Turn left onto ME-9/Ocean Ave/Rte 9 E/State 9 E  
Continue to follow ME-9/Rte 9 E/State 9 E 157 ft
- Continue onto Middle Rd 5.06 mi
- Continue onto Portland St 4.06 mi
- Turn right onto Main St 1.27 mi
- Slight left to stay on Main St 502 ft
- Turn left onto ME-88 N 774 ft
- Turn right onto U.S. 1 N 0.746 mi
- Turn right onto Lower Main St 3.64 mi
- Continue onto Main St 0.578 mi
- 0.724 mi





Head east on Bath Rd toward Pine St

1.75 mi

Slight left to stay on Bath Rd

2.86 mi

Continue onto State Rd/Witch Spring Rd  
Continue to follow State Rd

2.00 mi

At the traffic circle, continue straight to stay on State Rd

0.260 mi

Turn right onto Richardson St

427 ft

Turn left onto Connector Rd

427 ft

Turn left onto Western Ave Exd

213 ft

Turn right onto U.S. 1 N

7.39 mi

Continue onto Bath Rd

98 ft

Continue onto U.S. 1 N

12.6 mi

Slight right to stay on U.S. 1 N

4.68 mi

Slight right to stay on U.S. 1 N

295 ft

